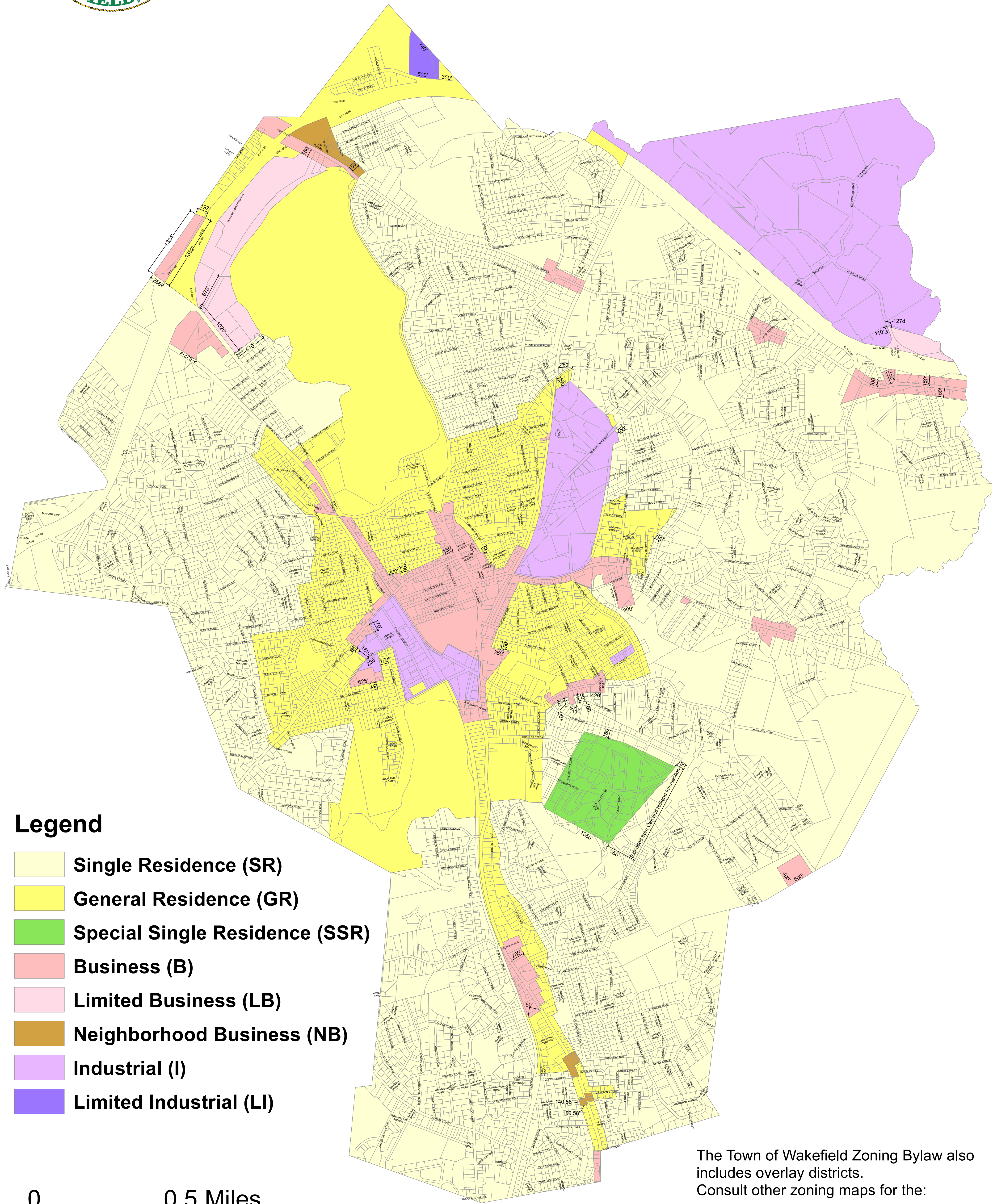



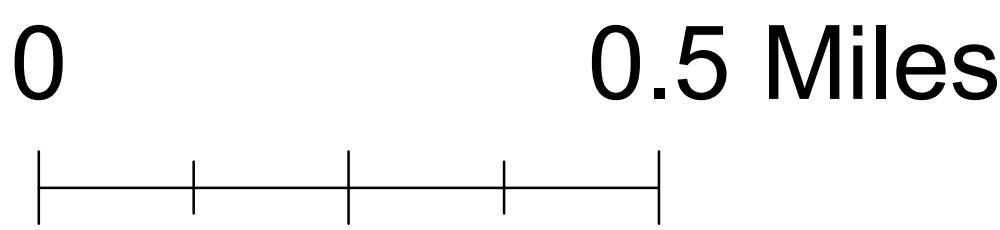


Wakefield Zoning Map



Legend

- Single Residence (SR)
- General Residence (GR)
- Special Single Residence (SSR)
- Business (B)
- Limited Business (LB)
- Neighborhood Business (NB)
- Industrial (I)
- Limited Industrial (LI)



Adopted at Town Meeting:

May 16, 2022

Corrected 10/12/2022
Corrected 12/20/2023

The Town of Wakefield Zoning Bylaw also includes overlay districts.
Consult other zoning maps for the:

- Municipal District
- Wireless Communication Services District
- Mixed Use District
- Municipal Building Reuse District
- Signage District
- Assisted Living Facilities District

Floodplain Districts exists as shown on the
2010 FIRM Maps on file with the Town Engineer