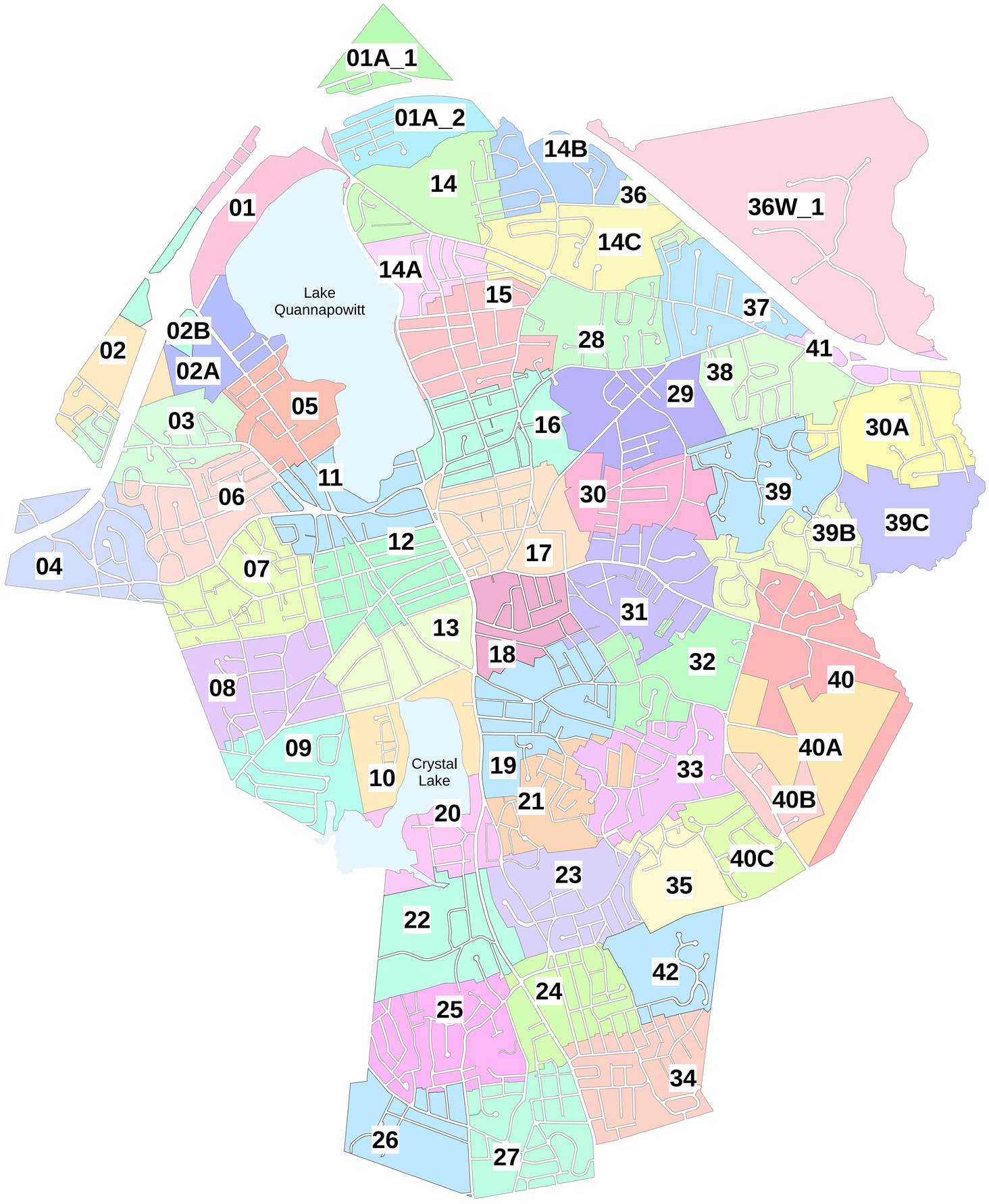

Town of Wakefield
Assessor Maps

Prepared for:
Wakefield Board of Assessors

Brian Donegan, Esq
David A. Ledonne
Sabastian P. Tine

Victor P. Santaniello, MAA
Director of Assessments

June 2021

N
W E
S

Prepared by:

Town of Wakefield Assessors Map

Revised: June 2021

Print Date: 9/22/2021

This map was created from data provided by the Town of Wakefield. The information provided is to be used for reference purposes only. The Town of Wakefield and/or Applied Geographics shall not be held responsible for the accuracy or misuse of the data or maps.

Index

A

ABORN AVE 15
ACORN AVE 35
ADAMS ST 07
ADELE CIR 42
ALBION ST 12
13
09
08
ALDRICH RD 39
38
ALPINE CIR 03
ALYSSA DR 37
AMES ST 34
ANDREWS CIR 39
ANDREWS RD 39
ANJIM LANE 21
33
APPLETON RD 29
ARMORY ST 13
12
ARTHUR RD 25
ARUNDEL AVE 34
24
42
ASHCROFT PL 07
ASHLAND ST 27
ATWOOD AVE 25
22
ATWOOD ST 23
AUBURN ST 12
AUDUBON RD 36W
41
AVON CT 12
AVON ST 12
AZARIAN CT 30

B

BABSON ST 34
24
BALDWIN RD 29
BALLISTER ST 13
BANCROFT AVE 18
BARTLEY ST 08
13
BATEMAN CT 31
BATHOL ST 26
BAY ST 1A-1
BAY STATE RD 1A-2
1A-1
BEACON ST 05
BEEBE LN 14A
BEECHTREE CIR 39
BELLEVUE AVE 29
BELLEVUE RD 04
BELMONT RD 25
BENEDETTO CIR 40
BENNETT ST 18
19
31
BENTLEY ST 31
BIGGS CT 29
BIRCH HILL AVE 19
BLOSSOM ST 31
BLUE JAY CIR 31
30
BLUEBERRY LN 34
BONAIR AVE 25
BORDER ST 29
BRANDT CIR 42
BREWSTER RD 14A
14C
BRIARWOOD LN 39B
BRIG ST 34
BROADWAY 09
13
10
08
BROOK AVE 31
BROOK ST 04
02
BRYANT ST 17
16
BUGLI LN 28
BUTLER AVE 31
30
BUTLER AVE 29
BUTTERNUT RD 39
BYRON ST 08

C

CARRIAGE LN 14A
CASTLE CLARE CIR 40C
CATALPA ST 30
CEDAR CT 12
11
CEDAR PL 12
CEDAR ST 07
08
12
11
CEDAR TERR 11
CENTRAL AVE 29
CENTRAL ST 15
CENTRE ST 17
CHAPMAN RD 38
CHARLES ST 19
CHERRY LANE 20
CHESTNUT ST 12
07
CHURCH ST 11
CLARINA ST 07
CLIFTON AVE 25
CLOVER CIR 39
COLLETTE RD 39B
39
COLLINS RD 31
COLUMBIA RD 18
COMMON ST 11
CONFALONE CIR 40
CONVERSE ST 08
07
COOLIDGE PK 37
COOLIDGE RD 19
COOPER ST 27
25
CORDIS ST 15
14A
COTTAGE ST 32
31
COTTAGE TERR 16
COUNTY RD 29
COURT ST 15
COWDRY LN 07
CRESCENT HILL 17
CRESCENT ST 17
CREST RD 34
CRISTOFARO ST 14
CROSBY RD 23
CROSS ST 34
CRYSTAL ST 27
25
CUMBERLAND RD 21
19
CURTIS ST 30
CURVE ST 11
CUTTER ST 05
CYRUS ST 18

D

DANIEL RD 16
15
DAVEY LN 39
29
DAVIDSON RD 06
DELCARMINE ST 31
DELL AVE 07
DELLANNO LN 16
DEXTERS LN 37
DILLAWAY ST 21
DONCASTER RD 21
DOYLE AVE 09
DRUID HILL AVE 25
26
DRUMMER LN 38
DRURY LN 14A

E

EASTERN AVE 15
EATON CT 17
EATON ST 17
EDGEWATER DR 36W
EDGEWATER PL 36W
EDMUNDS PL 24
EDWARDS AVE 03
ELK SPRING DR 14C
ELM CREST RD 03
ELM SQ 05
11
ELM ST 11
06
05
03
2A
EMERALD ST 17
16
EMERSON ST 12
11
ESMOND AVE 25
ESSEX ST 34
EUNICE CIR 38
EUSTIS AVE 06
11
EVANGELISTA WAY 14C
EVANS PL 24
EVERETT AVE 23
EVERETT ST 33
EVERGREEN ST 20

F

FAIRLANE RD 09
FAIRMOUNT AVE 07
11
FAIRMOUNT TERR 07
FAIRVIEW DR 40C
FARM ST 40C
40B
33
40A
32
40
FELL ST 23
FELSMERE AVE 25
FERNWOOD RD 14B
FIELDING ST 2A
FINDLAY ST 34
FITCH CT 16
FLANDERS LN 14A
FLINT ST 34
FOREST RD 22
25
FOREST ST 22
FORRESTER RD 14C
14A
FOSTER ST 12
FOSTERS LN 14C
14B
36
FOUNDRY ST 13
FOURTH ST 30
FOX RD 09
08
FRANCIS AVE 24
FRANK ST 08
FRANKLIN ST 19
FRIEND ST 06
FURNESS CIR 24

G

GAIL CIR 10
GALVIN CIR 42
GARDEN LN 37
GATES LN 23
GEORGE ST 35
GERARD ST 23
GERMANO DR 27
GERRY LN 25
GLADSTONE ST 27
GLENDALE AVE 25
GOODWIN ST 11
06
GOULD ST 08
07
12
GRACE CT 39B
GRAFTON ST 34
GRAND PASSWAY 29
GRANDVIEW AVE 26
GREEN ST 23
20
21
GREENWOOD AVE 34
24
23
GREENWOOD ST 26
27
25
24
GREGORY RD 25
GRIFFEN DR 03
GROVE ST 27
GUMWOOD LN 39

H

HAMILTON RD	18
HANCOCK PL	14A
HANCOCK RD	14A
HANSON ST	27
HARDING RD	19
HARRINGTON CT	08
HARRISON AVE	24
	34
HARRISON LN	28
HART ST	19
HART ST	32
HARTS HILL	21
HARTSHORNE RD	39A
	39
HARVEST RD	01
HARWICK RD	36
HAWES AVE	34
HAWLEY RD	34
HAWTHORNE ST	20
HEATHER LN	39B
HEMLOCK RD	40A
HERBERT ST	18
	19
	31
HERITAGE LN	28
HICKORY HILL RD	22
	25
HIDDEN PL	39
HIGH ST	24
HIGHLAND AVE	08
HIGHLAND ST	17
HILLCREST RD	14
	14B
HILLIS AVE	23
HILLSIDE AVE	07
	11
HOLLAND RD	19
	21
	23
	33
	35
HOMESTEAD LN	09
HOPE TERR	37
HOPKINS ST	04
HOUSTON ST	28
HOWARD ST	34
HUMPHREY ST	27

I

INDIAN HILL RD	14B
INDIAN LN	14B

J

JACKSON LN	15
JAMES LN	22
JEFFERSON RD	17
	18
JENNIFER RD	09
JESSICA LN	39A
JOHNSON AVE	1A-2
JORDAN AVE	08
	09
JORDAN TERR	08
JUNE CIR	40B
JUNIPER AVE	14
	14B

K

KAREN RD	02
	03
KARL RD	07
KATHLEEN DR	32
KATHY LN	39
KEARLEY LN	1A-1
KEELING RD	36
	37
KENDRICK RD	24
	42
KENNEDY CIR	32
KEVIN ST	28
KIMBALL AVE	15
KING ST	1A-2
KINGMONT ST	34
	42

L

LAFAYETTE ST	11
LAKE AVE	11
LAKE ST	13
LAKESHORE DR	14A
LAKESIDE AVE	05
	11
LAKEVIEW AVE	1A-2
LAKEVIEW CIR	1A-1
	1A-2
LANTERN LN	04
LASSELL ST	24
	27
LAUREL ST	20
LAWRENCE ST	16
LAYTON AVE	04
LEDGE ST	34
LEDGEWOOD RD	39B
LEE ST	24
LILAH CIR	32
LINCOLN ST	17
LINDA RD	2A
	05
LINDBERGH RD	25
	27
LINDEN AVE	20
LINDEN ST	27
LINE RD	01
LONGBOW RD	09
LONGMEADOW DR	33
LOTUS AVE	25
LOUISE AVE	38
LOVIS AVE	22
	25
LOWELL ST	01
	1A-2
	14
	14A
	14C
	28
	37
LUDLOW AVE	25

M

MACKENZIE LN	39B
MADISON AVE	24
	34
MAGNOLIA TERR	14C
MAIN ST	01
	1A-1
	1A-2
	10
	11
	12
	13
	14
	14A
	15
	16
	17
	18
	19
	20
	22
	24
	27
	34
MANSFIELD DR	14C
MANSION RD	08
MAPLE AVE	34
MAPLE ST	13
MAPLE WAY	23
	42
MARGIN ST	05
MARION CIR	37
MARION RD	25
	26
MARLA LN	28
MCDONALD FARM RD	03
MEADOW LN	04
MEADOW VIEW RD	33
MELROSE AVE	35
MELROSE TERR	24
MELVIN ST	17
	18
	19
	31
	32
MEMORY LN	03
MERIAM ST	20
	22
MICHAEL RD	25
MIDDLE ST	34
MIDDLESEX CT	19
MIDDLESEX ST	19
MILES LN	03
MILLBROOK LN	31
	32
MINOT ST	34
MITCHELL LN	38
MOLLY CIR	32
MONROE ST	05
MONTCLARE AVE	40C
MONTROSE AVE	39
	39A
	39B
	39C
	40
MONTROSE SCHOOL LN	37
MOREL CIR	34
MORGAN AVE	27
MORNINGSIDE RD	07
MORRISON AVE	07
MORRISON RD	04
	07
MORRISON RD WEST	04
	06
MOUNTAIN AVE	08
	09
MT PLEASANT AVE	32
	33
MURIEL AVE	38
MURRAY ST	12
MYRTLE AVE	24
	25
	27
MYRTLE TERR	25

N

NABLUS WAY	29
NAHANT ST	18
	19
	32
	33
NAZARETH RD	08
NELLY ST	08
	13
NELSON AVE	38
NEW SALEM ST	16
	17
	29
	30
NEWELL RD	08
	09
NEWHALL CT	31
NICHOLS ST	06
NORTH AVE	02
	2A
	2B
	05
	11
	12
	13
NORTH EMERSON ST	11
NORTH ST	04
NORWAY ST	34
NOWELL RD	27

O

OAK AVE	23
OAK ST	23
	24
	33
	35
	40C
OAKLAND RD	10
OAKLAND ST	29
OAKLEDGE RD	25
OLD COLONY DR	39A
OLD NAHANT RD	33
	40B
	40C
ORCHARD AVE	23
ORCHARD CIR	23
ORCHARD ST	19
ORSINI DR	39B
OSSIPEE LN	25
OTIS ST	17
OUTLOOK RD	03
	06
OVERLAKE RD	07
OVERLOOK AVE	27
OVERLOOK RD	27

P

PAON BLVD 14B
PAON CIR 14B
PARK AVE 04
07
PARK ST 17
PARKER CIR 02
PARKER RD 02
03
06
PARTRIDGE LN 33
PATRIOT CIR 28
PAUL AVE 09
PEARL ST 16
PENFIELD CIR 28
PERHAM ST 31
PERKINS ST 07
PHEASANTWOOD DR 40C
PHEASANTWOOD TERR 40C
PIERCE AVE 14
PILGRIM RD 03
PINE HILL CIR 06
PINE RIDGE RD 27
PINE ST 24
34
PITMAN AVE 34
PLAZA RD 34
PLEASANT ST 14A
15
16
17
PLEASURE ISLAND RD 41
PLYMOUTH RD 09
POPE ST 04
PRESTON ST 17
29
30
31
PROSPECT ST 04
06
07
11
PUTNAM AVE 02
03

Q

QUAIL RUN 33
QUANNAPOWITT AVE 1A-2
QUANNAPOWITT PKWY 01

R

RAILROAD AVE 10
RANDALL TERRACE 34
REDFIELD RD 02
03
RENEE DR 39A
39C
RENWICK RD 27
REYNOLDS RD 40C
RICHARDSON AVE 12
RICHARDSON ST 18
RIVERS LN 40B
ROBERT ST 22
ROBIN RD 14
14B
ROCHELLE DR 16
ROCKLAND ST 17
ROOSEVELT RD 39B
40
ROSEMARY AVE 31
39B
ROSSMORE RD 21
RUGATO WAY 38

S

SALEM ST 15
16
28
29
37
38
39A
41
SALISBURY RD 21
SAVIN RD 10
SCOTT LN 40
SECOND ST 30
SESAME ST 14C
SHADY AVE 23
SHEFFIELD RD 06
SHERMAN RD 23
SHETLAND RD 37
SHORE RD 2A
05
SHUMWAY CIR 04
SIDNEY ST 21
SMITH ST 17
SOPHIA`S WAY 39
SOUTH ST 04
SOUTH ST E 04
SPAULDING ST 11
SPRING AVE 31
SPRING ST 25
26
27
SPRUCE ST 30
STARK AVE 19
32
33
STEDMAN ST 07
STONE WAY 40B
STONEY HILL LN 39B
39C
STRATHMORE RD 06
SUGAR HILL LN 17
SUMMER ST 19
SUMMIT AVE 07
SUMNER AVE 31
SUNSET DR 39A
39C
SWAIN PL 16
SWANSEA RD 36
37
SWEETSER ST 15
SYCAMORE RD 40
SYLVAN AVE 10

T

TAMWORTH HILL AVE 27
TARRANT LN 04
TEAL RD 36W
TERRACE CT 25
27
THAYER CIR 39B
THIRD ST 30
THISTLEDALE RD 15
THORNDIKE RD 28
TOBEY LANE 28
TOWNE CREST DR 08
TRACK ROAD 01
TRAVERSE ST 18
19
TURNBULL AVE 16
TUTTLE ST 12
TYLER`S LN 38

U

UNION ST 17
UPLAND RD 21
33

V

VALE RD 34
VALE VIEW RD 04
VALLEY ST 31
32
VELMA RD 07
VERNON ST 14B
14C
15
16
17
28
VINE ST 26
VINTON ST 31

W

WAKEFIELD AVE 18
WALDEN RD 14
WALKER TERR 11
WALNUT ST 07
WALTER AVE 08
09
WALTON LN 14
WALTON PL 22
WALTON ST 39A
WARE ST 25
WARREN AVE 24
WARREN PK 14C
WASHINGTON AVE 26
WATER ST 18
31
17
40
32
39B
WAVE AVE 16
15
WAVE TERR 16
WAYLAND RD 28
WEBSTER RD 23
WEST HILL AVE 26
WEST PARK DR 20
09
WEST ST 08
WEST WATER ST 12
WESTERN AVE 06
WHARTON PK 37
WHITE AVE 16
15
WHITE CIR 15
WHITTEMORE TERR 07
WHITTIER RD 39
39A
WICKER LN 39B
WILEY PL 31
WILEY ST 40A
40
WILLARD RD 2A
WILLIAM ST 30
WILLOW AVE 26
WILLOW ST 05
WILSON AVE 29
WILSON RD 19
WINN ST 05
WINNISIMETTE AVE 1A-2
WINSHIP DR 08
WOLCOTT ST 05
2A
WOODBRIAR RD 14
WOODBURY RD 19
WOODCREST DR 14C
WOODLAND AVE 26
WOODLAND RD 10
WOODVILLE CIR 32
WYOMA ST 1A-2

Y

YALE AVE 11
12
YORK TERR 26

Town of Wakefield Assessors Map

Revised: June 2021 Print Date: 9/8/2021

This map was created from data provided by the Town of Wakefield. The information provided is to be used for reference purposes only. The Town of Wakefield and/or CDM Smith shall not be held responsible for the accuracy or misuse of the data or maps.

Map

1A-1

NOTE: ONLY THE WHITE PARCELS ARE PART OF THIS ASSESSOR MAP, ADJACENT SHADED AREAS ARE REFERENCED BY THEIR CORRESPONDING MAP NUMBER.

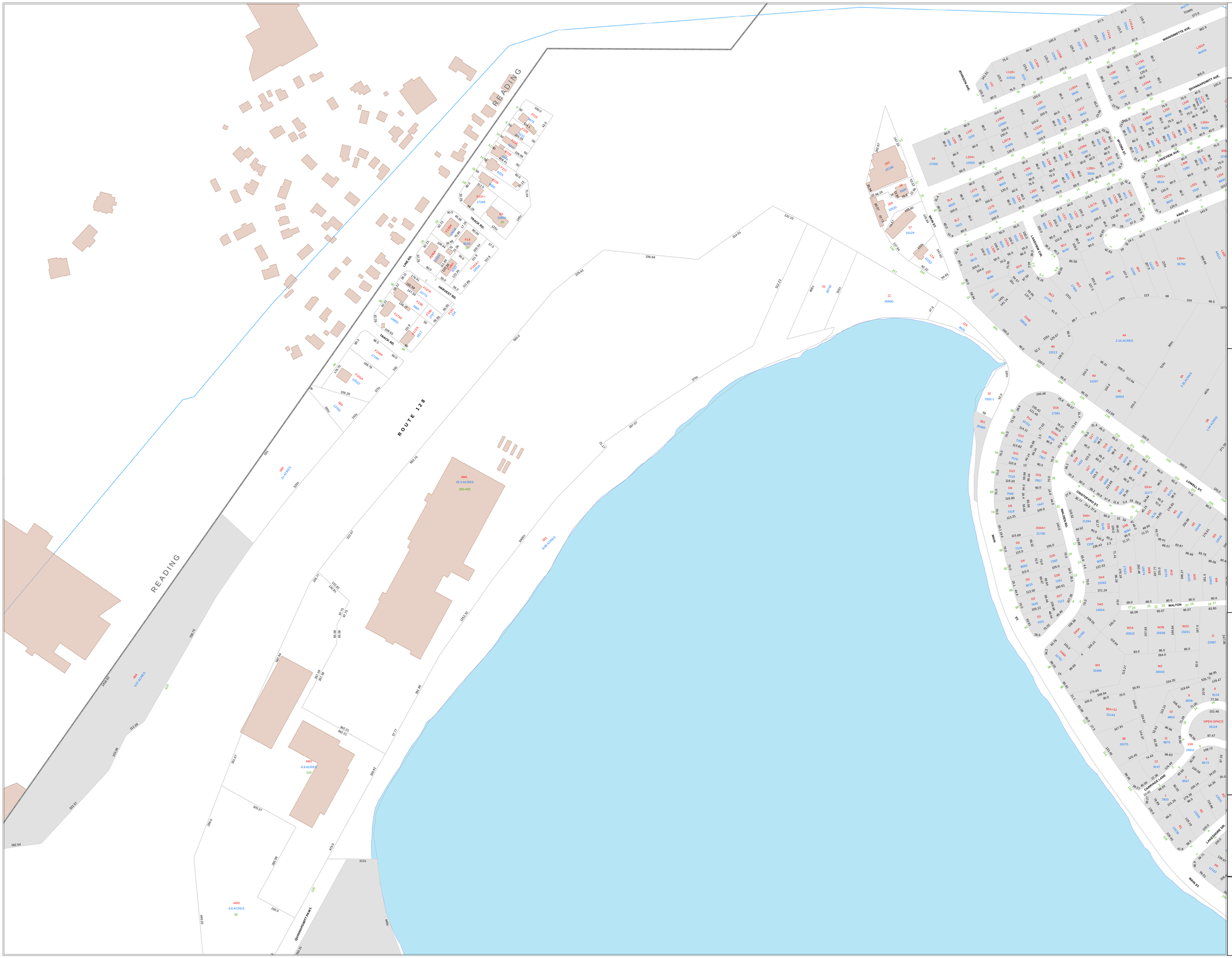

Town of Wakefield Assessors Map

Revised: June 2021

Print Date: 9/8/2021

This map was created from data provided by the Town of Wakefield. The information provided is to be used for reference purposes only. The Town of Wakefield and/or CDM Smith shall not be held responsible for the accuracy or misuse of the data or maps.

Map 01

NOTE: ONLY THE WHITE PARCELS ARE PART OF THIS ASSESSOR MAP, ADJACENT SHADED AREAS ARE REFERENCED BY THEIR CORRESPONDING MAP NUMBER.

Town of Wakefield Assessors Map

N W E S

Feet 0 100 200 400 600

Scale: 1 inch = 100 feet

AppGeo

Revised: June 2021

Print Date: 9/8/2021

This map was created from data provided by the Town of Wakefield. The information provided is to be used for reference purposes only. The Town of Wakefield and/or CDM Smith shall not be held responsible for the accuracy or misuse of the data or maps.

Map 1A-2

NOTE: ONLY THE WHITE PARCELS ARE PART OF THIS ASSESSOR MAP, ADJACENT SHADED AREAS ARE REFERENCED BY THEIR CORRESPONDING MAP NUMBER.

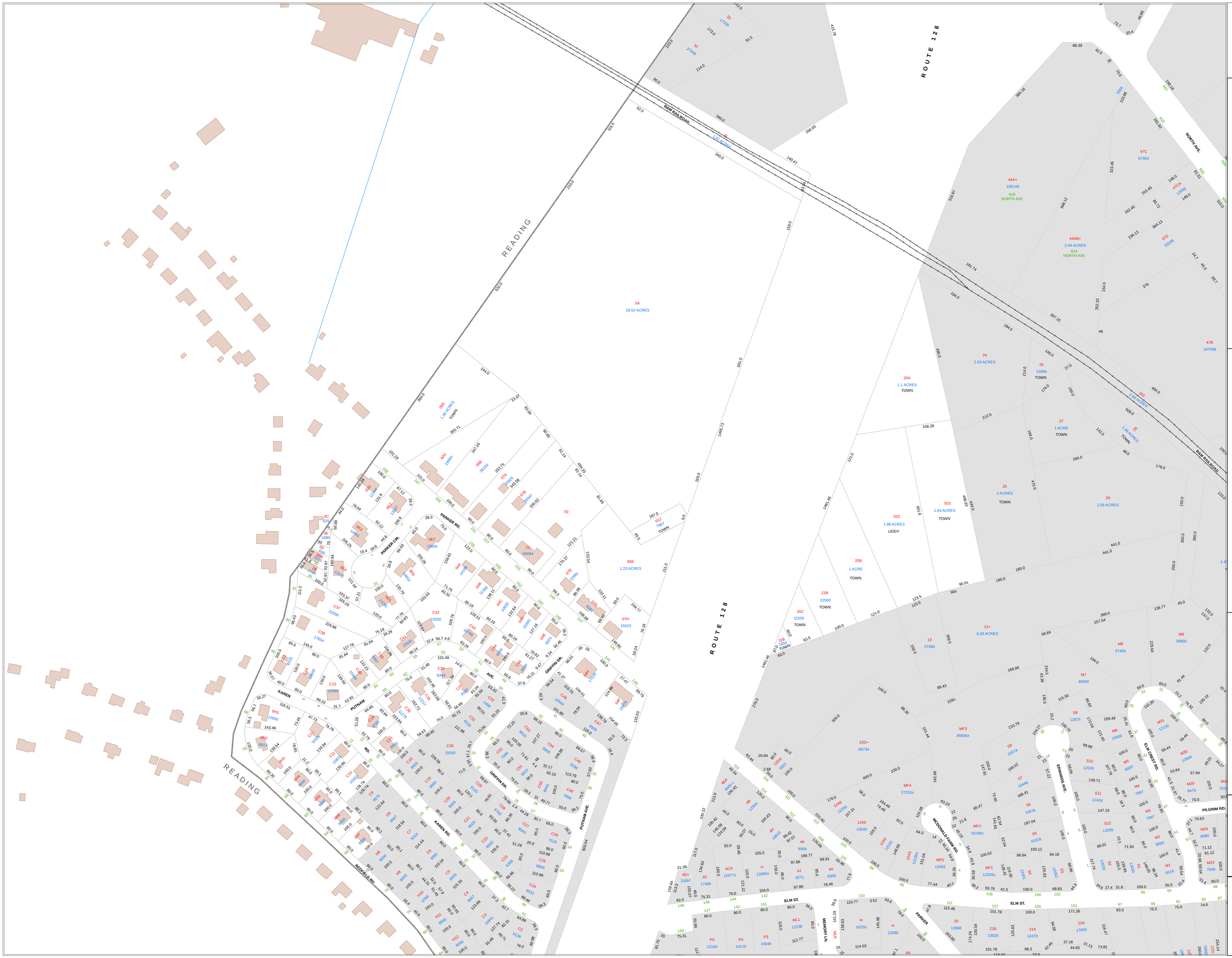

N
W E
S

Feet
0 100 200 400 600

Scale: 1 inch = 100 feet

AppGeo

Town of Wakefield Assessors Map

Revised: June 2021

Print Date: 9/8/2021

This map was created from data provided by the Town of Wakefield. The information provided is to be used for reference purposes only. The Town of Wakefield and/or CDM Smith shall not be held responsible for the accuracy or misuse of the data or maps.

Map 02

NOTE: ONLY THE WHITE PARCELS ARE PART OF THIS ASSESSOR MAP, ADJACENT SHADED AREAS ARE REFERENCED BY THEIR CORRESPONDING MAP NUMBER.

N

W E

S

Feet 600 400 200 100 0

Scale: 1 inch = 100 feet

AppGeo

Town of Wakefield Assessors Map

Revised: June 2021 Print Date: 9/8/2021

This map was created from data provided by the Town of Wakefield. The information provided is to be used for reference purposes only. The Town of Wakefield and/or CDM Smith shall not be held responsible for the accuracy or misuse of the data or maps.

Map **2A**

NOTE: ONLY THE WHITE PARCELS ARE PART OF THIS ASSESSOR MAP, ADJACENT SHADED AREAS ARE REFERENCED BY THEIR CORRESPONDING MAP NUMBER.

N
W E
S

0 100 200 400 600 Feet

Scale: 1 inch = 100 feet

AppGeo

Town of Wakefield Assessors Map

Revised: June 2021 Print Date: 9/8/2021

This map was created from data provided by the Town of Wakefield. The information provided is to be used for reference purposes only. The Town of Wakefield and/or CDM Smith shall not be held responsible for the accuracy or misuse of the data or maps.

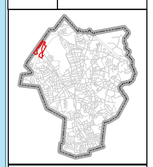

Map
2B

NOTE: ONLY THE WHITE PARCELS ARE PART OF THIS ASSESSOR MAP, ADJACENT SHADED AREAS ARE REFERENCED BY THEIR CORRESPONDING MAP NUMBER.

N

W E

S

Feet 0 100 200 400 600

Scale: 1 inch = 100 feet

AppGeo

Town of Wakefield Assessors Map

Revised: June 2021

Print Date: 9/9/2021

This map was created from data provided by the Town of Wakefield. The information provided is to be used for reference purposes only. The Town of Wakefield and/or CDM Smith shall not be held responsible for the accuracy or misuse of the data or maps.

Map 03

NOTE: ONLY THE WHITE PARCELS ARE PART OF THIS ASSESSOR MAP, ADJACENT SHADED AREAS ARE REFERENCED BY THEIR CORRESPONDING MAP NUMBER.

N

W E

S

Feet 600 400 200 100 0

Scale: 1 inch = 100 feet

AppGeo

Town of Wakefield Assessors Map

Revised: June 2021

Print Date: 9/8/2021

This map was created from data provided by the Town of Wakefield. The information provided is to be used for reference purposes only. The Town of Wakefield and/or CDM Smith shall not be held responsible for the accuracy or misuse of the data or maps.

Map 04

NOTE: ONLY THE WHITE PARCELS ARE PART OF THIS ASSESSOR MAP, ADJACENT SHADED AREAS ARE REFERENCED BY THEIR CORRESPONDING MAP NUMBER.

N

W E

S

Feet 600 400 200 100 0

AppGeo

Scale: 1 inch = 100 feet

Town of Wakefield Assessors Map

Revised: June 2021

Print Date: 9/8/2021

This map was created from data provided by the Town of Wakefield. The information provided is to be used for reference purposes only. The Town of Wakefield and/or CDM Smith shall not be held responsible for the accuracy or misuse of the data or maps.

Map 05

NOTE: ONLY THE WHITE PARCELS ARE PART OF THIS ASSESSOR MAP, ADJACENT SHADED AREAS ARE REFERENCED BY THEIR CORRESPONDING MAP NUMBER.

Town of Wakefield Assessors Map

N W E S

Feet 0 100 200 400 600

Scale: 1 inch = 100 feet

AppGeo

Revised: June 2021

Print Date: 9/8/2021

This map was created from data provided by the Town of Wakefield. The information provided is to be used for reference purposes only. The Town of Wakefield and/or CDM Smith shall not be held responsible for the accuracy or misuse of the data or maps.

Map 06

NOTE: ONLY THE WHITE PARCELS ARE PART OF THIS ASSESSOR MAP, ADJACENT SHADED AREAS ARE REFERENCED BY THEIR CORRESPONDING MAP NUMBER.

N
W E
S

Feet
0 100 200 400 600

Scale: 1 inch = 100 feet

AppGeo

Town of Wakefield Assessors Map

Revised: June 2021

Print Date: 9/8/2021

This map was created from data provided by the Town of Wakefield. The information provided is to be used for reference purposes only. The Town of Wakefield and/or CDM Smith shall not be held responsible for the accuracy or misuse of the data or maps.

Map 07

NOTE: ONLY THE WHITE PARCELS ARE PART OF THIS ASSESSOR MAP, ADJACENT SHADED AREAS ARE REFERENCED BY THEIR CORRESPONDING MAP NUMBER.

Town of Wakefield Assessors Map

Revised: June 2021

Print Date: 9/8/2021

This map was created from data provided by the Town of Wakefield. The information provided is to be used for reference purposes only. The Town of Wakefield and/or CDM Smith shall not be held responsible for the accuracy or misuse of the data or maps.

Map 08

NOTE: ONLY THE WHITE PARCELS ARE PART OF THIS ASSESSOR MAP, ADJACENT SHADED AREAS ARE REFERENCED BY THEIR CORRESPONDING MAP NUMBER.

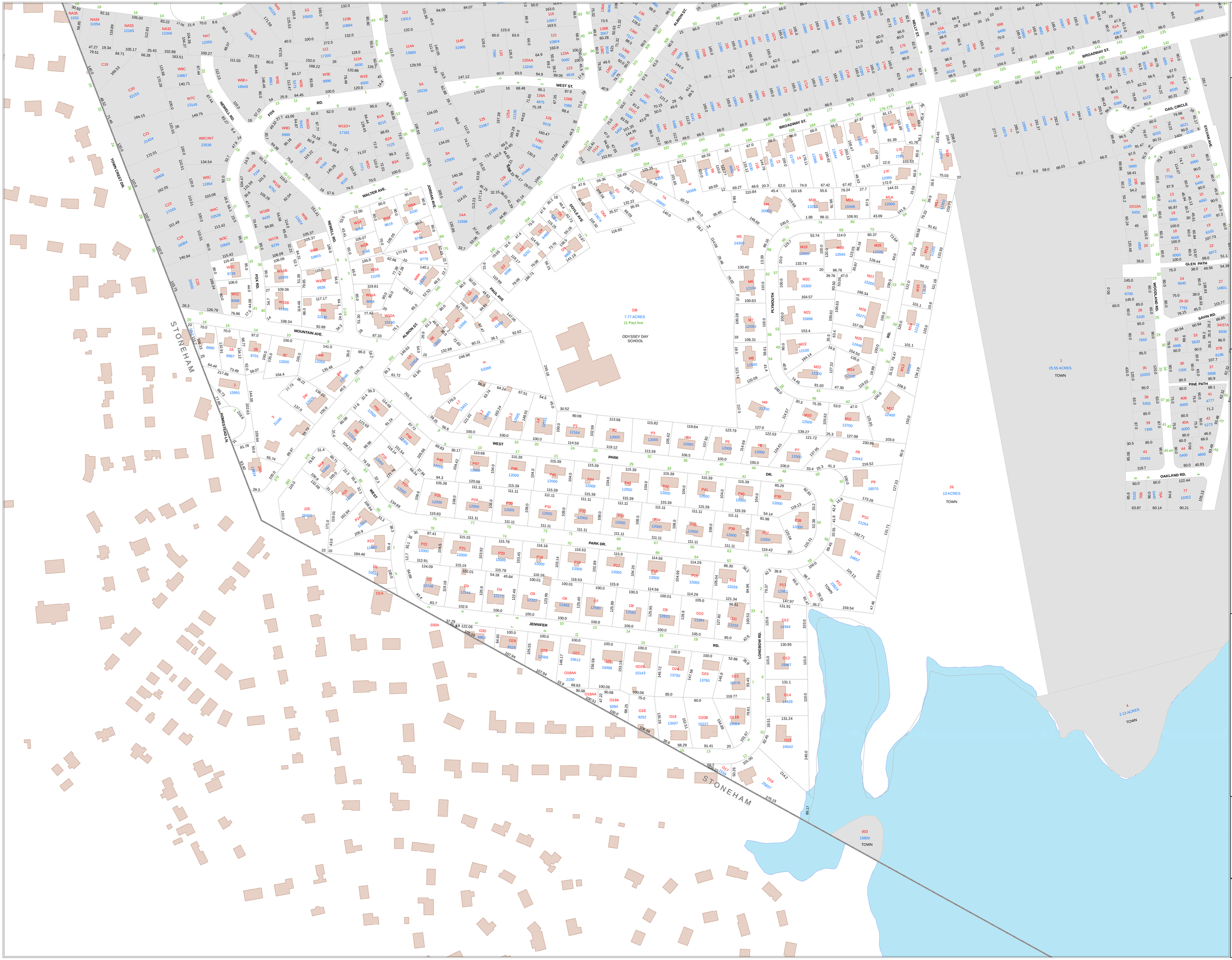

NOTE: ONLY THE WHITE PARCELS ARE PART OF THIS ASSESSOR MAP, ADJACENT SHADED AREAS ARE REFERENCED BY THEIR CORRESPONDING MAP NUMBER.

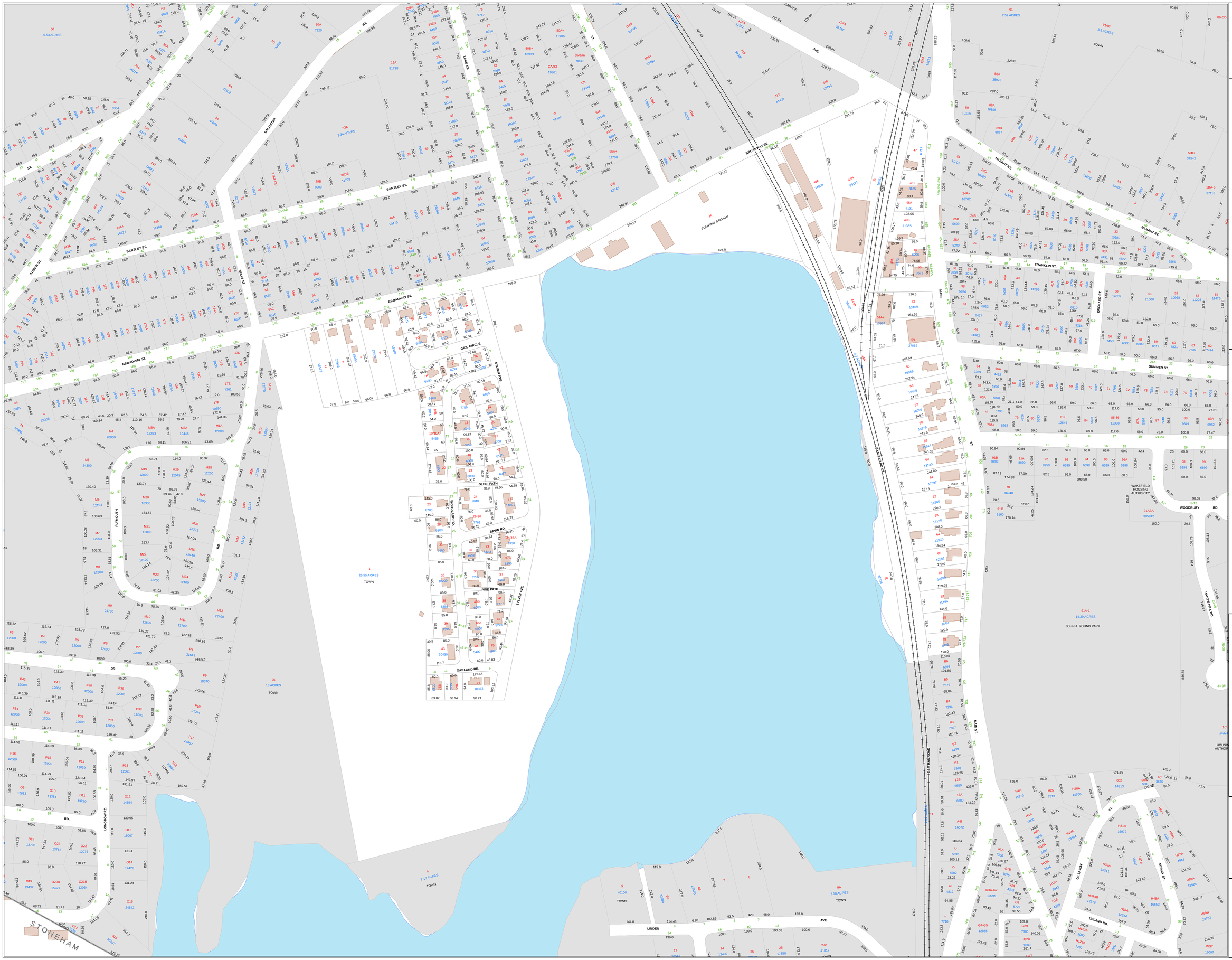

N
W E
S

Scale: 1 inch = 100 feet

0 100 200 400 600 Feet

AppGeo

Town of Wakefield Assessors Map

Revised: June 2021 Print Date: 9/8/2021

This map was created from data provided by the Town of Wakefield. The information provided is to be used for reference purposes only. The Town of Wakefield and/or CDM Smith shall not be held responsible for the accuracy or misuse of the data or maps.

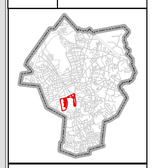

Map 10

NOTE: ONLY THE WHITE PARCELS ARE PART OF THIS ASSESSOR MAP, ADJACENT SHADED AREAS ARE REFERENCED BY THEIR CORRESPONDING MAP NUMBER.

NOTE: ONLY THE WHITE PARCELS ARE PART OF THIS ASSESSOR MAP, ADJACENT SHADED AREAS ARE REFERENCED BY THEIR CORRESPONDING MAP NUMBER.

N

W E

S

Feet 600 400 200 100 0

Scale: 1 inch = 100 feet

AppGeo

Town of Wakefield Assessors Map

Revised: June 2021

Print Date: 9/8/2021

This map was created from data provided by the Town of Wakefield. The information provided is to be used for reference purposes only. The Town of Wakefield and/or CDM Smith shall not be held responsible for the accuracy or misuse of the data or maps.

Map

12

NOTE: ONLY THE WHITE PARCELS ARE PART OF THIS ASSESSOR MAP, ADJACENT SHADED AREAS ARE REFERENCED BY THEIR CORRESPONDING MAP NUMBER.

NOTE: ONLY THE WHITE PARCELS ARE PART OF THIS ASSESSOR MAP, ADJACENT SHADED AREAS ARE REFERENCED BY THEIR CORRESPONDING MAP NUMBER.

N

W E

S

Feet 600 400 200 100 0

Scale: 1 inch = 100 feet

AppGeo

Town of Wakefield Assessors Map

Revised: June 2021

Print Date: 9/8/2021

This map was created from data provided by the Town of Wakefield. The information provided is to be used for reference purposes only. The Town of Wakefield and/or CDM Smith shall not be held responsible for the accuracy or misuse of the data or maps.

Map 14

NOTE: ONLY THE WHITE PARCELS ARE PART OF THIS ASSESSOR MAP, ADJACENT SHADED AREAS ARE REFERENCED BY THEIR CORRESPONDING MAP NUMBER.

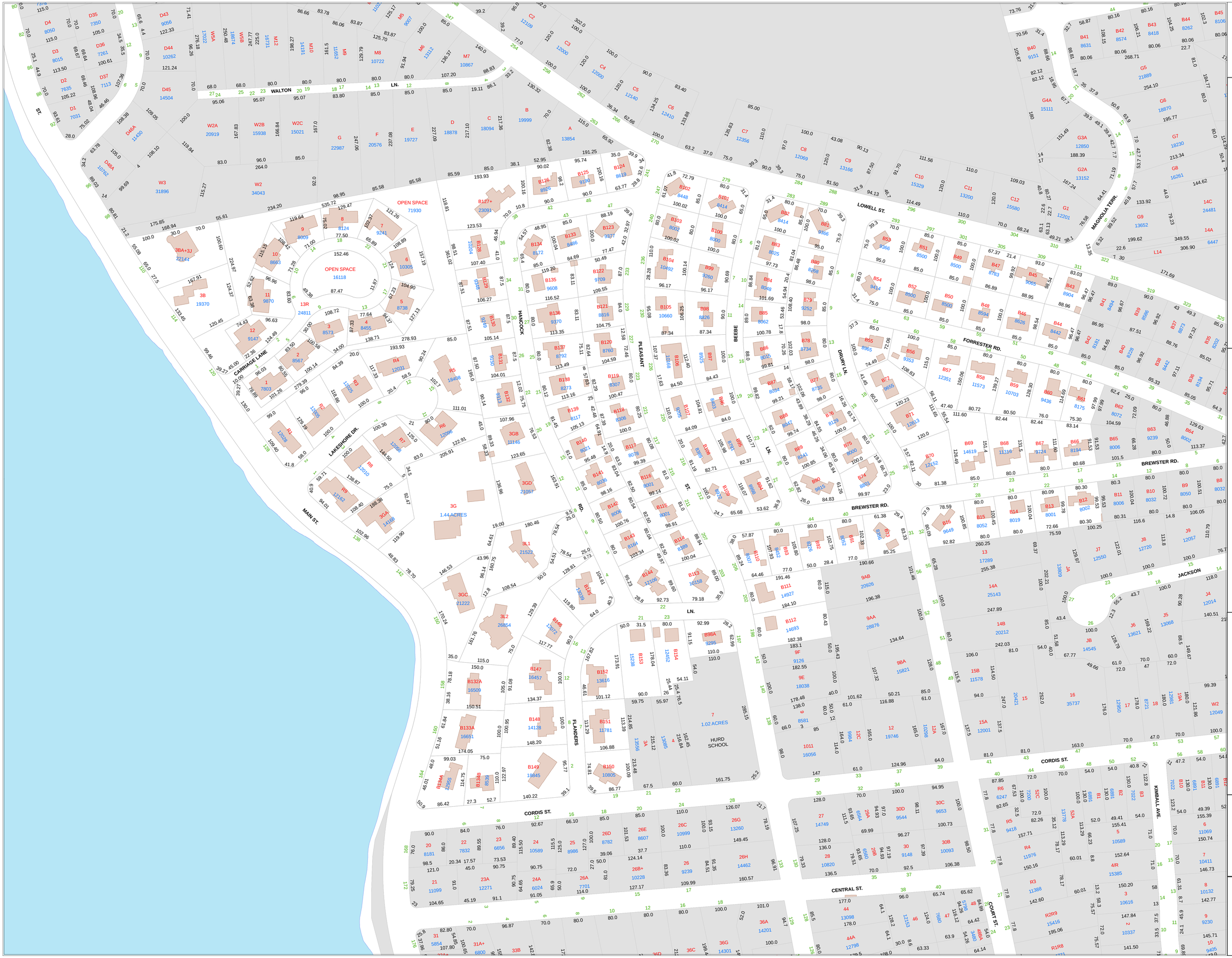

N
W E
S

Feet 0 100 200 400 600

Scale: 1 inch = 100 feet

AppGeo

Town of Wakefield Assessors Map

Revised: June 2021

Print Date: 9/8/2021

This map was created from data provided by the Town of Wakefield. The information provided is to be used for reference purposes only. The Town of Wakefield and/or CDM Smith shall not be held responsible for the accuracy or misuse of the data or maps.

Map **14A**

NOTE: ONLY THE WHITE PARCELS ARE PART OF THIS ASSESSOR MAP, ADJACENT SHADED AREAS ARE REFERENCED BY THEIR CORRESPONDING MAP NUMBER.

N

W E

S

Feet 600 400 200 100 0

Scale: 1 inch = 100 feet

AppGeo

Town of Wakefield Assessors Map

Revised: June 2021

Print Date: 9/8/2021

This map was created from data provided by the Town of Wakefield. The information provided is to be used for reference purposes only. The Town of Wakefield and/or CDM Smith shall not be held responsible for the accuracy or misuse of the data or maps.

Map

14B

NOTE: ONLY THE WHITE PARCELS ARE PART OF THIS ASSESSOR MAP, ADJACENT SHADED AREAS ARE REFERENCED BY THEIR CORRESPONDING MAP NUMBER.

N
W E
S

Feet
0 100 200 400 600

Scale: 1 inch = 100 feet

AppGeo

Town of Wakefield Assessors Map

Revised: June 2021

Print Date: 9/8/2021

This map was created from data provided by the Town of Wakefield. The information provided is to be used for reference purposes only. The Town of Wakefield and/or CDM Smith shall not be held responsible for the accuracy or misuse of the data or maps.

Map 14C

NOTE: ONLY THE WHITE PARCELS ARE PART OF THIS ASSESSOR MAP, ADJACENT SHADED AREAS ARE REFERENCED BY THEIR CORRESPONDING MAP NUMBER.

NOTE: ONLY THE WHITE PARCELS ARE PART OF THIS ASSESSOR MAP, ADJACENT SHADED AREAS ARE REFERENCED BY THEIR CORRESPONDING MAP NUMBER.

N

W E

S

Feet 600 400 200 100 0

Scale: 1 inch = 100 feet

AppGeo

Town of Wakefield Assessors Map

Revised: June 2021

Print Date: 9/8/2021

This map was created from data provided by the Town of Wakefield. The information provided is to be used for reference purposes only. The Town of Wakefield and/or CDM Smith shall not be held responsible for the accuracy or misuse of the data or maps.

Map 16

NOTE: ONLY THE WHITE PARCELS ARE PART OF THIS ASSESSOR MAP, ADJACENT SHADED AREAS ARE REFERENCED BY THEIR CORRESPONDING MAP NUMBER.

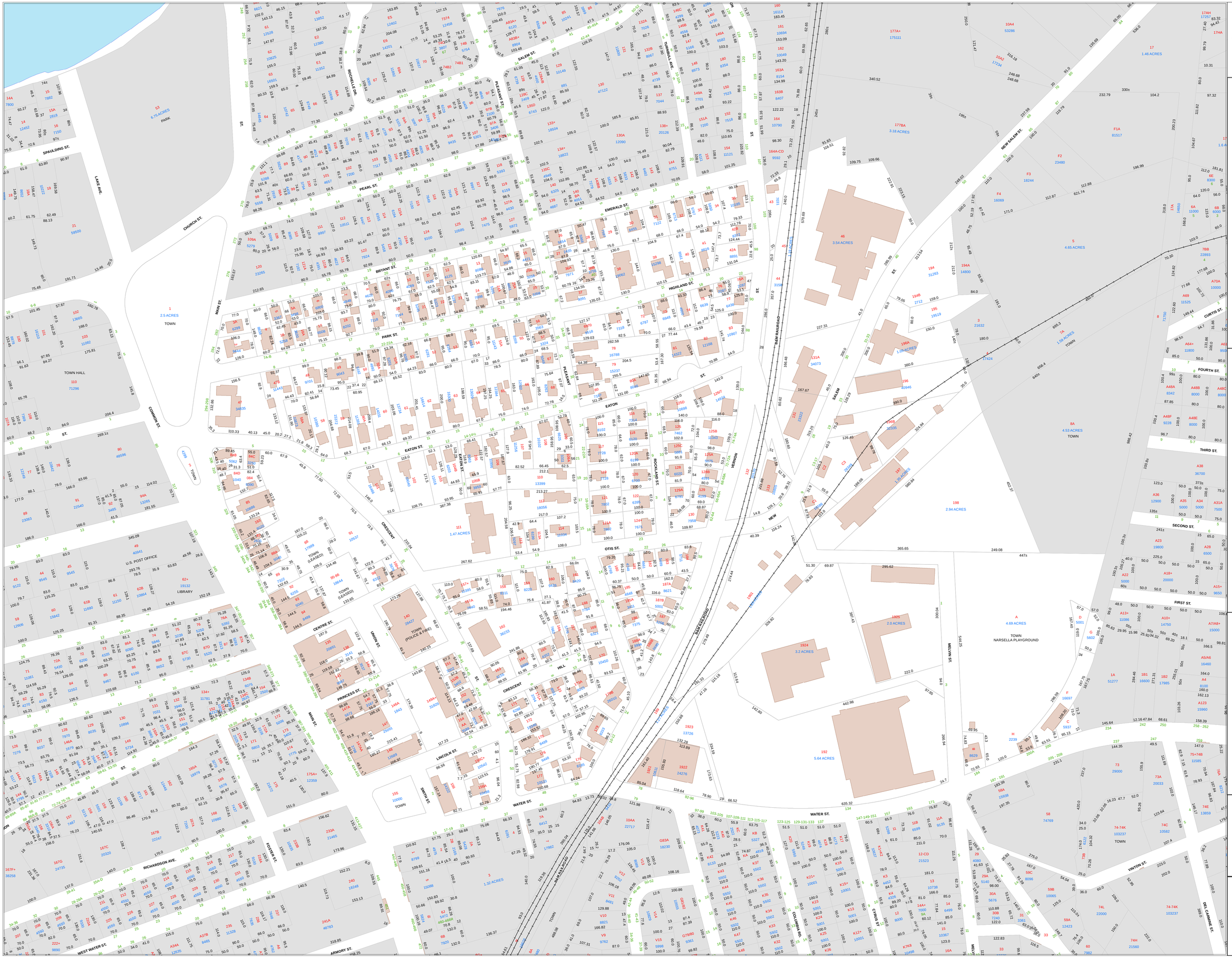

N

W E

S

Feet 600 400 200 100 0

Scale: 1 inch = 100 feet

AppGeo

Town of Wakefield Assessors Map

Revised: June 2021

Print Date: 9/8/2021

This map was created from data provided by the Town of Wakefield. The information provided is to be used for reference purposes only. The Town of Wakefield and/or CDM Smith shall not be held responsible for the accuracy or misuse of the data or maps.

Map 17

NOTE: ONLY THE WHITE PARCELS ARE PART OF THIS ASSESSOR MAP, ADJACENT SHADED AREAS ARE REFERENCED BY THEIR CORRESPONDING MAP NUMBER.

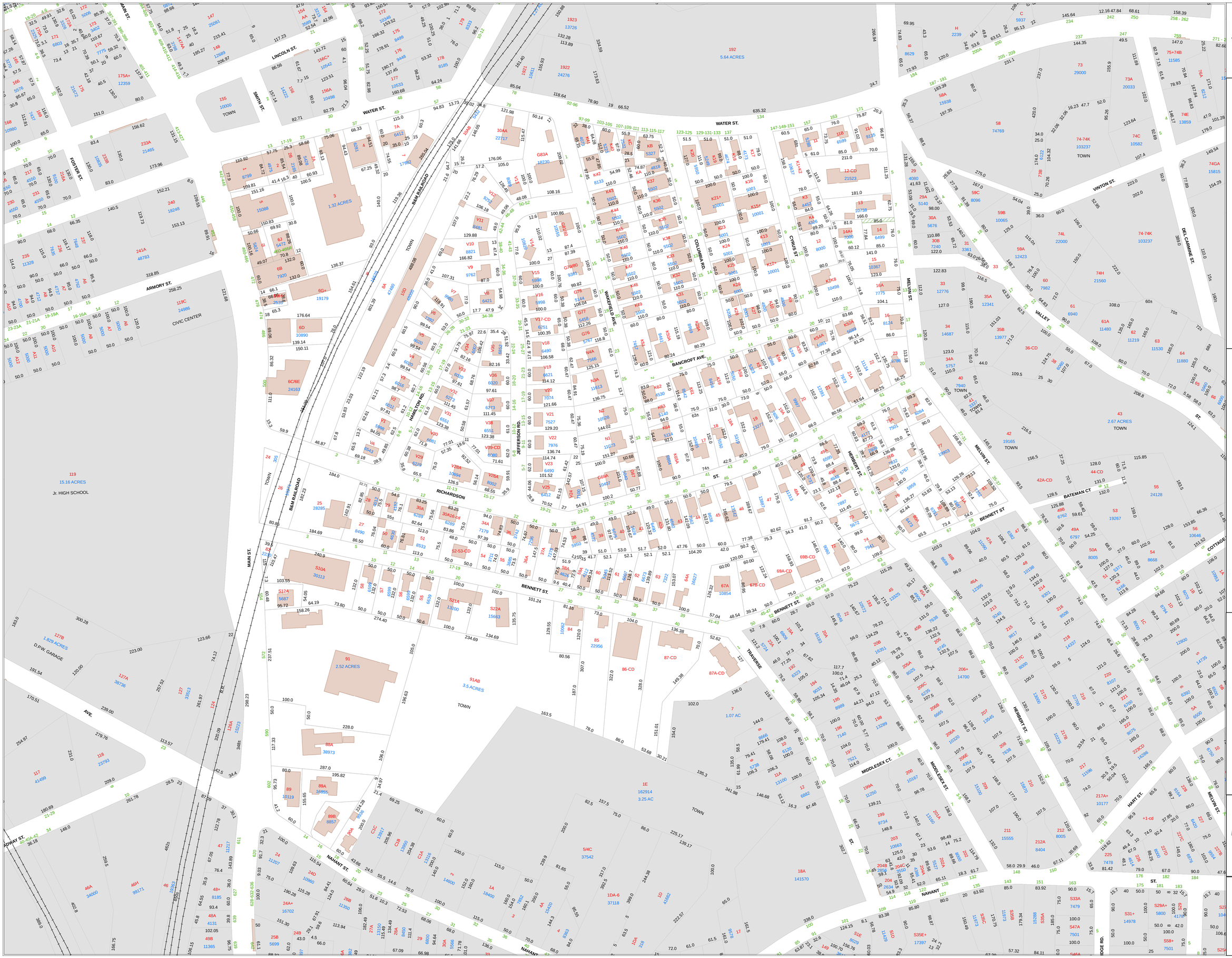

NOTE: ONLY THE WHITE PARCELS ARE PART OF THIS ASSESSOR MAP, ADJACENT SHADED AREAS ARE REFERENCED BY THEIR CORRESPONDING MAP NUMBER.

NOTE: ONLY THE WHITE PARCELS ARE PART OF THIS ASSESSOR MAP, ADJACENT SHADED AREAS ARE REFERENCED BY THEIR CORRESPONDING MAP NUMBER.

N

W E

S

Feet 600 400 200 100 0

Scale: 1 inch = 100 feet

AppGeo

Town of Wakefield Assessors Map

Revised: June 2021

Print Date: 9/8/2021

This map was created from data provided by the Town of Wakefield. The information provided is to be used for reference purposes only. The Town of Wakefield and/or CDM Smith shall not be held responsible for the accuracy or misuse of the data or maps.

Map 20

NOTE: ONLY THE WHITE PARCELS ARE PART OF THIS ASSESSOR MAP, ADJACENT SHADED AREAS ARE REFERENCED BY THEIR CORRESPONDING MAP NUMBER.

N
W E
S

Feet
0 100 200 400 600

Scale: 1 inch = 100 feet

AppGeo

Town of Wakefield Assessors Map

Revised: June 2021

Print Date: 9/8/2021

This map was created from data provided by the Town of Wakefield. The information provided is to be used for reference purposes only. The Town of Wakefield and/or CDM Smith shall not be held responsible for the accuracy or misuse of the data or maps.

Map 21

NOTE: ONLY THE WHITE PARCELS ARE PART OF THIS ASSESSOR MAP, ADJACENT SHADED AREAS ARE REFERENCED BY THEIR CORRESPONDING MAP NUMBER.

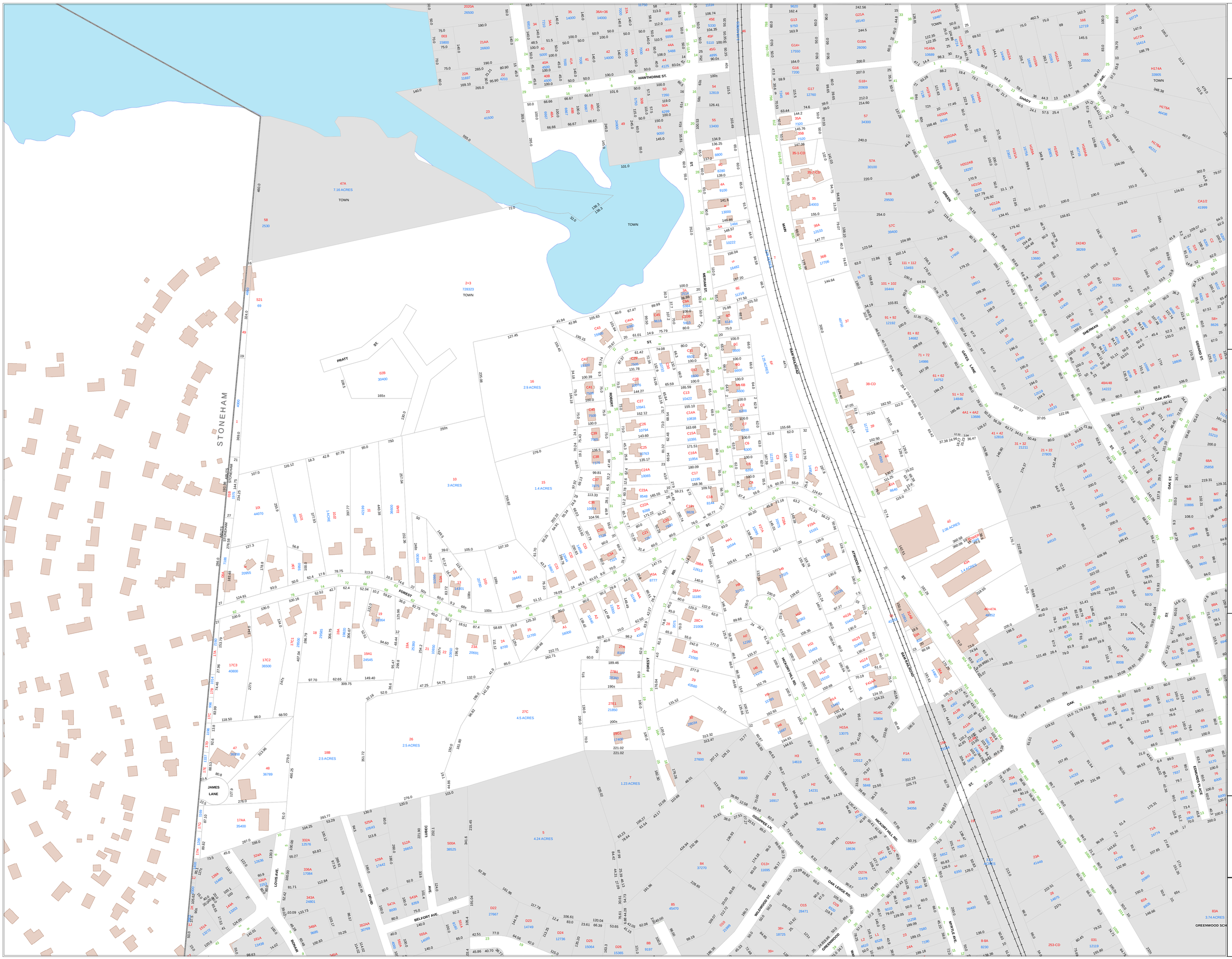

N
W E
S

0 100 200 400 600 Feet

Scale: 1 inch = 100 feet

AppGeo

Town of Wakefield Assessors Map

Revised: June 2021 Print Date: 9/8/2021

This map was created from data provided by the Town of Wakefield. The information provided is to be used for reference purposes only. The Town of Wakefield and/or CDM Smith shall not be held responsible for the accuracy or misuse of the data or maps.

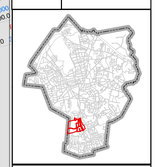

Map 22

NOTE: ONLY THE WHITE PARCELS ARE PART OF THIS ASSESSOR MAP, ADJACENT SHADED AREAS ARE REFERENCED BY THEIR CORRESPONDING MAP NUMBER.

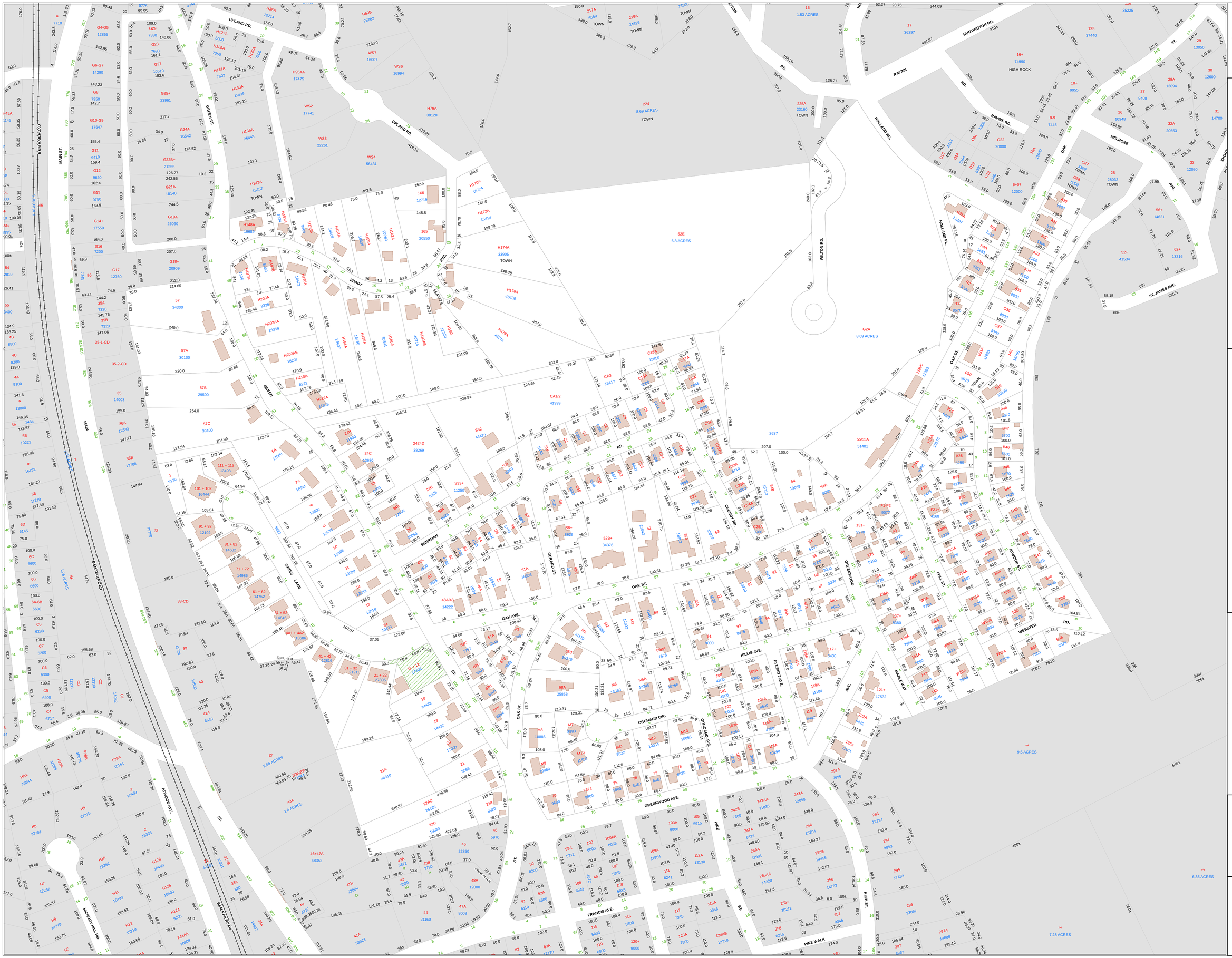

N
W E
S

0 100 200 400 600 Feet

Scale: 1 inch = 100 feet

AppGeo

Town of Wakefield Assessors Map

Revised: June 2021 Print Date: 9/8/2021

This map was created from data provided by the Town of Wakefield. The information provided is to be used for reference purposes only. The Town of Wakefield and/or CDM Smith shall not be held responsible for the accuracy or misuse of the data or maps.

Map 23

NOTE: ONLY THE WHITE PARCELS ARE PART OF THIS ASSESSOR MAP, ADJACENT SHADED AREAS ARE REFERENCED BY THEIR CORRESPONDING MAP NUMBER.

NOTE: ONLY THE WHITE PARCELS ARE PART OF THIS ASSESSOR MAP, ADJACENT SHADED AREAS ARE REFERENCED BY THEIR CORRESPONDING MAP NUMBER.

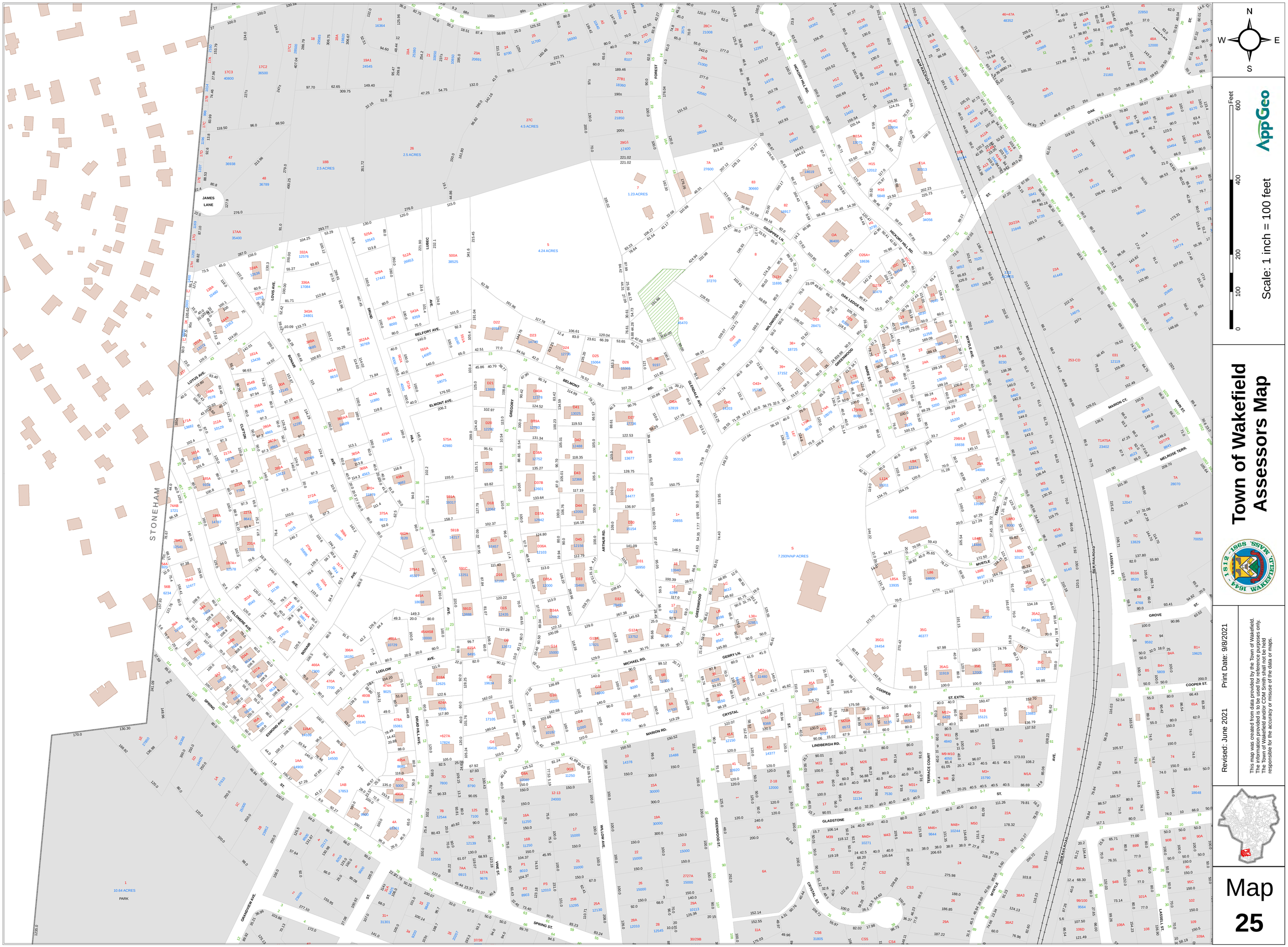

NOTE: ONLY THE WHITE PARCELS ARE PART OF THIS ASSESSOR MAP, ADJACENT SHADED AREAS ARE REFERENCED BY THEIR CORRESPONDING MAP NUMBER.

Town of Wakefield Assessors Map

N
W E
S

Feet 600 400 200 100 0

Scale: 1 inch = 100 feet

AppGeo

Revised: June 2021

Print Date: 9/8/2021

This map was created from data provided by the Town of Wakefield. The information provided is to be used for reference purposes only. The Town of Wakefield and/or CDM Smith shall not be held responsible for the accuracy or misuse of the data or maps.

Map
26

NOTE: ONLY THE WHITE PARCELS ARE PART OF THIS ASSESSOR MAP, ADJACENT SHADED AREAS ARE REFERENCED BY THEIR CORRESPONDING MAP NUMBER.

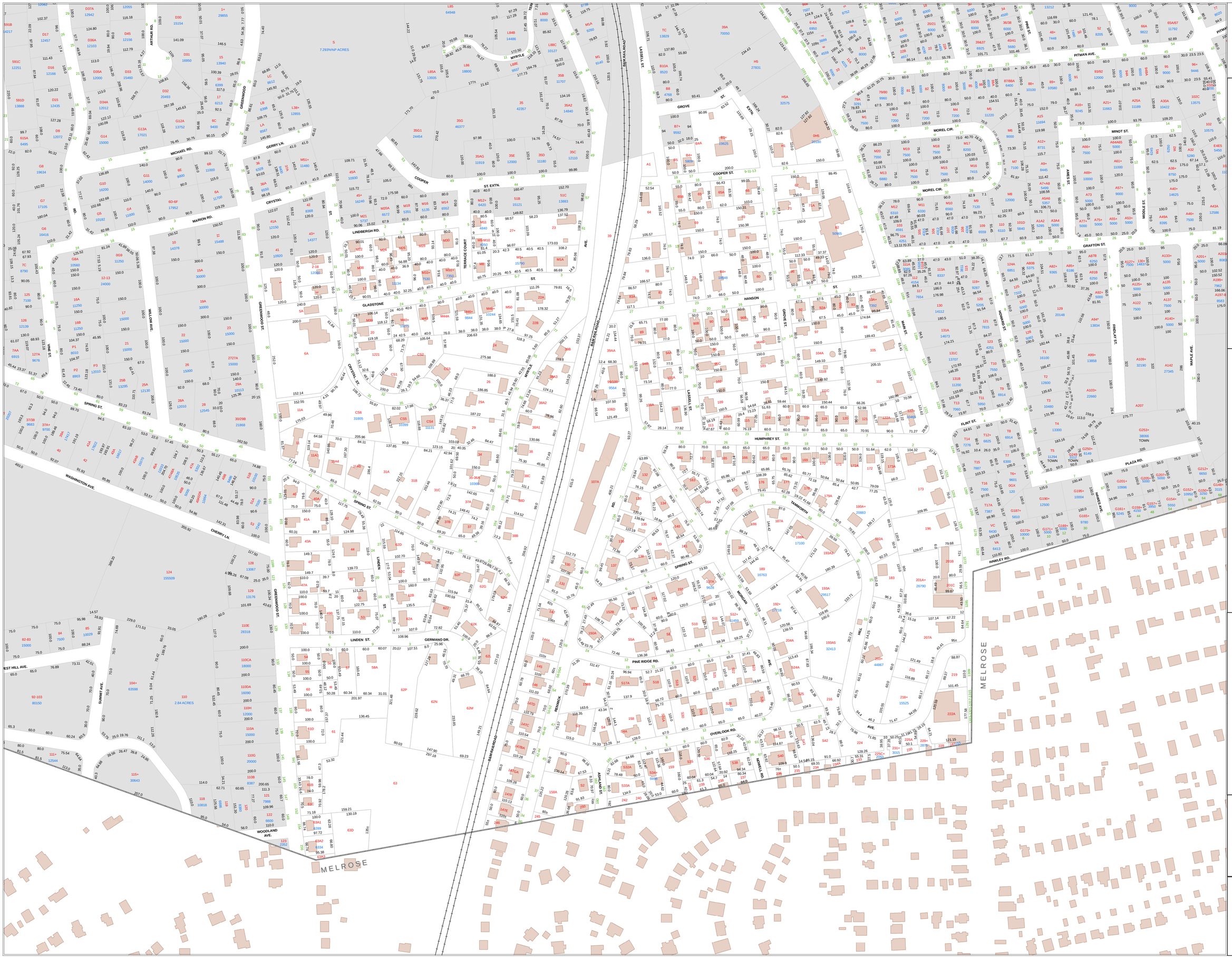

N
W E
S

Scale: 1 inch = 100 feet

0 100 200 400 600 Feet

Town of Wakefield Assessors Map

Revised: June 2021

Print Date: 9/8/2021

This map was created from data provided by the Town of Wakefield. The information provided is to be used for reference purposes only. The Town of Wakefield and/or CDM Smith shall not be held responsible for the accuracy or misuse of the data or maps.

Map 27

NOTE: ONLY THE WHITE PARCELS ARE PART OF THIS ASSESSOR MAP, ADJACENT SHADED AREAS ARE REFERENCED BY THEIR CORRESPONDING MAP NUMBER.

Town of Wakefield Assessors Map

N
W E
S

Feet 600 400 200 100 0

Scale: 1 inch = 100 feet

AppGeo

Revised: June 2021

Print Date: 9/8/2021

This map was created from data provided by the Town of Wakefield. The information provided is to be used for reference purposes only. The Town of Wakefield and/or CDM Smith shall not be held responsible for the accuracy or misuse of the data or maps.

Map
28

NOTE: ONLY THE WHITE PARCELS ARE PART OF THIS ASSESSOR MAP, ADJACENT SHADED AREAS ARE REFERENCED BY THEIR CORRESPONDING MAP NUMBER.

N
W E
S

Feet
0 100 200 400 600

Scale: 1 inch = 100 feet

AppGeo

Town of Wakefield Assessors Map

Revised: June 2021

Print Date: 9/8/2021

This map was created from data provided by the Town of Wakefield. The information provided is to be used for reference purposes only. The Town of Wakefield and/or CDM Smith shall not be held responsible for the accuracy or misuse of the data or maps.

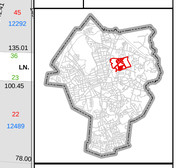

Map
29

NOTE: ONLY THE WHITE PARCELS ARE PART OF THIS ASSESSOR MAP, ADJACENT SHADED AREAS ARE REFERENCED BY THEIR CORRESPONDING MAP NUMBER.

NOTE: ONLY THE WHITE PARCELS ARE PART OF THIS ASSESSOR MAP, ADJACENT SHADED AREAS ARE REFERENCED BY THEIR CORRESPONDING MAP NUMBER.

Town of Wakefield Assessors Map

N

W E

S

Feet 0 100 200 400 600

Scale: 1 inch = 100 feet

AppGeo

Revised: June 2021

Print Date: 9/8/2021

This map was created from data provided by the Town of Wakefield. The information provided is to be used for reference purposes only. The Town of Wakefield and/or CDM Smith shall not be held responsible for the accuracy or misuse of the data or maps.

Map 31

NOTE: ONLY THE WHITE PARCELS ARE PART OF THIS ASSESSOR MAP, ADJACENT SHADED AREAS ARE REFERENCED BY THEIR CORRESPONDING MAP NUMBER.

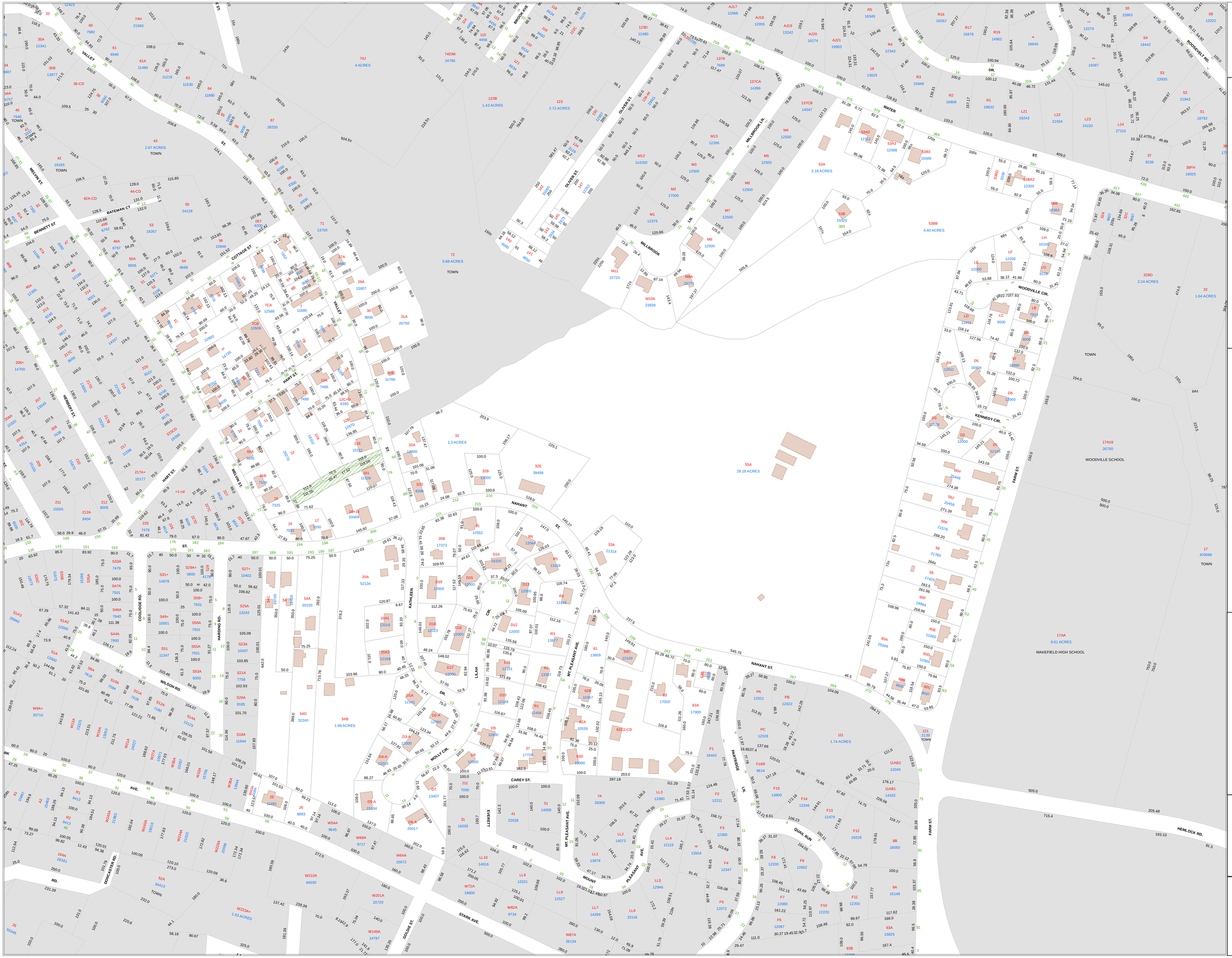

NOTE: ONLY THE WHITE PARCELS ARE PART OF THIS ASSESSOR MAP, ADJACENT SHADED AREAS ARE REFERENCED BY THEIR CORRESPONDING MAP NUMBER.

Town of Wakefield Assessors Map

N

W E

S

Feet 600 400 200 100 0

Scale: 1 inch = 100 feet

AppGeo

Revised: June 2021

Print Date: 9/8/2021

This map was created from data provided by the Town of Wakefield. The information provided is to be used for reference purposes only. The Town of Wakefield and/or CDM Smith shall not be held responsible for the accuracy or misuse of the data or maps.

Map 33

NOTE: ONLY THE WHITE PARCELS ARE PART OF THIS ASSESSOR MAP, ADJACENT SHADED AREAS ARE REFERENCED BY THEIR CORRESPONDING MAP NUMBER.

N
W E
S

Scale: 1 inch = 100 feet

0 100 200 400 600 Feet

Town of Wakefield Assessors Map

Revised: June 2021 Print Date: 9/8/2021

This map was created from data provided by the Town of Wakefield. The information provided is to be used for reference purposes only. The Town of Wakefield and/or CDM Smith shall not be held responsible for the accuracy or misuse of the data or maps.

Map 34

NOTE: ONLY THE WHITE PARCELS ARE PART OF THIS ASSESSOR MAP, ADJACENT SHADED AREAS ARE REFERENCED BY THEIR CORRESPONDING MAP NUMBER.

N

W E

S

Feet 600 400 200 100 0

Scale: 1 inch = 100 feet

AppGeo

Town of Wakefield Assessors Map

Revised: June 2021

Print Date: 9/8/2021

This map was created from data provided by the Town of Wakefield. The information provided is to be used for reference purposes only. The Town of Wakefield and/or CDM Smith shall not be held responsible for the accuracy or misuse of the data or maps.

Map

35

NOTE: ONLY THE WHITE PARCELS ARE PART OF THIS ASSESSOR MAP, ADJACENT SHADED AREAS ARE REFERENCED BY THEIR CORRESPONDING MAP NUMBER.

N

W E

S

Feet 600 400 200 100 0

Scale: 1 inch = 100 feet

AppGeo

Town of Wakefield Assessors Map

Revised: June 2021

Print Date: 9/8/2021

This map was created from data provided by the Town of Wakefield. The information provided is to be used for reference purposes only. The Town of Wakefield and/or CDM Smith shall not be held responsible for the accuracy or misuse of the data or maps.

Map 36

ROUTE 128

FOSTERS LN.

HARWICK RD.

SWANSEA RD.

B&M RAILROAD

CEMETERY

23B 3.51 ACRES

1B 53080

1A 41443

1D 24133

7A 2.40 ACRES

10B 9.75 ACRES

10C 2.76 ACRES

6B .03 ACRES

32A-30 33.46 ACRES

K23A 12362

K22A 11716

K24A 7380

K25 6290

K26A 8730

K28A 10520

K29A 16016

K31A 9364

K32A 9000

K33A 7000

K20A 7838

K19A 8360

K18A 17226

KM1 7202

KM2 8006

KM3 8306

KM4 7447

KM5 7282

K49 7564

K48 7875

K47A 8133

K46A 7380

K44A+ 9770

K16BA 7381

K15A 9175

K14 6750

K42 8100

K43 7210

K40 7274

K39 6220

K38 6750

C20 33425

C21 21000

C22 11727

C23

C19 24000

C18 11155

N23 10428

N24 9278

N25 8721

N26 8599

N52 9701

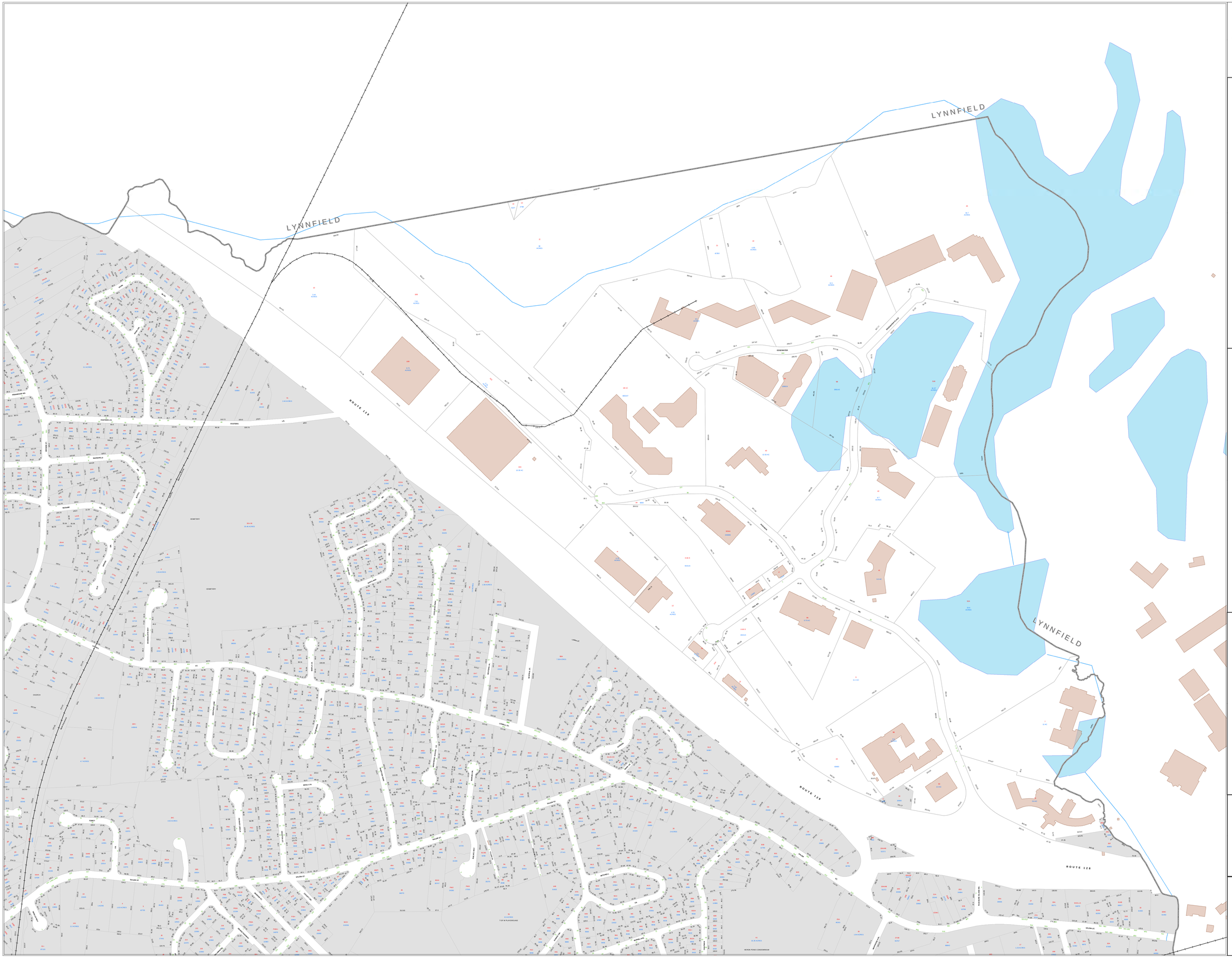

N
W E
S

0 100 200 400 600 Feet

Scale: 1 inch = 100 feet

AppGeo

Town of Wakefield Assessors Map

Revised: June 2021 Print Date: 9/8/2021

This map was created from data provided by the Town of Wakefield. The information provided is to be used for reference purposes only. The Town of Wakefield and/or CDM Smith shall not be held responsible for the accuracy or misuse of the data or maps.

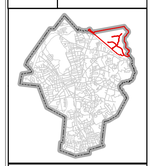

Map
36W

NOTE: ONLY THE WHITE PARCELS ARE PART OF THIS ASSESSOR MAP, ADJACENT SHADED AREAS ARE REFERENCED BY THEIR CORRESPONDING MAP NUMBER.

N

W E

S

Feet 600 400 200 100 0

Scale: 1 inch = 100 feet

AppGeo

Town of Wakefield Assessors Map

Revised: June 2021

Print Date: 9/8/2021

This map was created from data provided by the Town of Wakefield. The information provided is to be used for reference purposes only. The Town of Wakefield and/or CDM Smith shall not be held responsible for the accuracy or misuse of the data or maps.

Map 37

NOTE: ONLY THE WHITE PARCELS ARE PART OF THIS ASSESSOR MAP, ADJACENT SHADED AREAS ARE REFERENCED BY THEIR CORRESPONDING MAP NUMBER.

N

W E

S

Feet 600 400 200 100 0

Scale: 1 inch = 100 feet

AppGeo

Town of Wakefield Assessors Map

Revised: June 2021

Print Date: 9/8/2021

This map was created from data provided by the Town of Wakefield. The information provided is to be used for reference purposes only. The Town of Wakefield and/or CDM Smith shall not be held responsible for the accuracy or misuse of the data or maps.

Map 38

NOTE: ONLY THE WHITE PARCELS ARE PART OF THIS ASSESSOR MAP, ADJACENT SHADED AREAS ARE REFERENCED BY THEIR CORRESPONDING MAP NUMBER.

N

W E

S

Feet 600 400 200 100 0

Scale: 1 inch = 100 feet

AppGeo

Town of Wakefield Assessors Map

Revised: June 2021

Print Date: 9/8/2021

This map was created from data provided by the Town of Wakefield. The information provided is to be used for reference purposes only. The Town of Wakefield and/or CDM Smith shall not be held responsible for the accuracy or misuse of the data or maps.

Map 39

NOTE: ONLY THE WHITE PARCELS ARE PART OF THIS ASSESSOR MAP, ADJACENT SHADED AREAS ARE REFERENCED BY THEIR CORRESPONDING MAP NUMBER.

N
W
E
S

Feet
0 100 200 400 600

Scale: 1 inch = 100 feet

Town of Wakefield Assessors Map

1812 · 1868 · MASS. · 1644 · WAKEFIELD

Revised: June 2021

Print Date: 9/8/2021

This map was created from data provided by the Town of Wakefield. The information provided is to be used for reference purposes only. The Town of Wakefield and/or CDM Smith shall not be held responsible for the accuracy or misuse of the data or maps.

Map 39A

NOTE: ONLY THE WHITE PARCELS ARE PART OF THIS ASSESSOR MAP, ADJACENT SHADED AREAS ARE REFERENCED BY THEIR CORRESPONDING MAP NUMBER.

N

W E

S

Feet 600 400 200 100 0

Scale: 1 inch = 100 feet

AppGeo

Town of Wakefield Assessors Map

Revised: June 2021

Print Date: 9/8/2021

This map was created from data provided by the Town of Wakefield. The information provided is to be used for reference purposes only. The Town of Wakefield and/or CDM Smith shall not be held responsible for the accuracy or misuse of the data or maps.

Map

39B

NOTE: ONLY THE WHITE PARCELS ARE PART OF THIS ASSESSOR MAP, ADJACENT SHADED AREAS ARE REFERENCED BY THEIR CORRESPONDING MAP NUMBER.

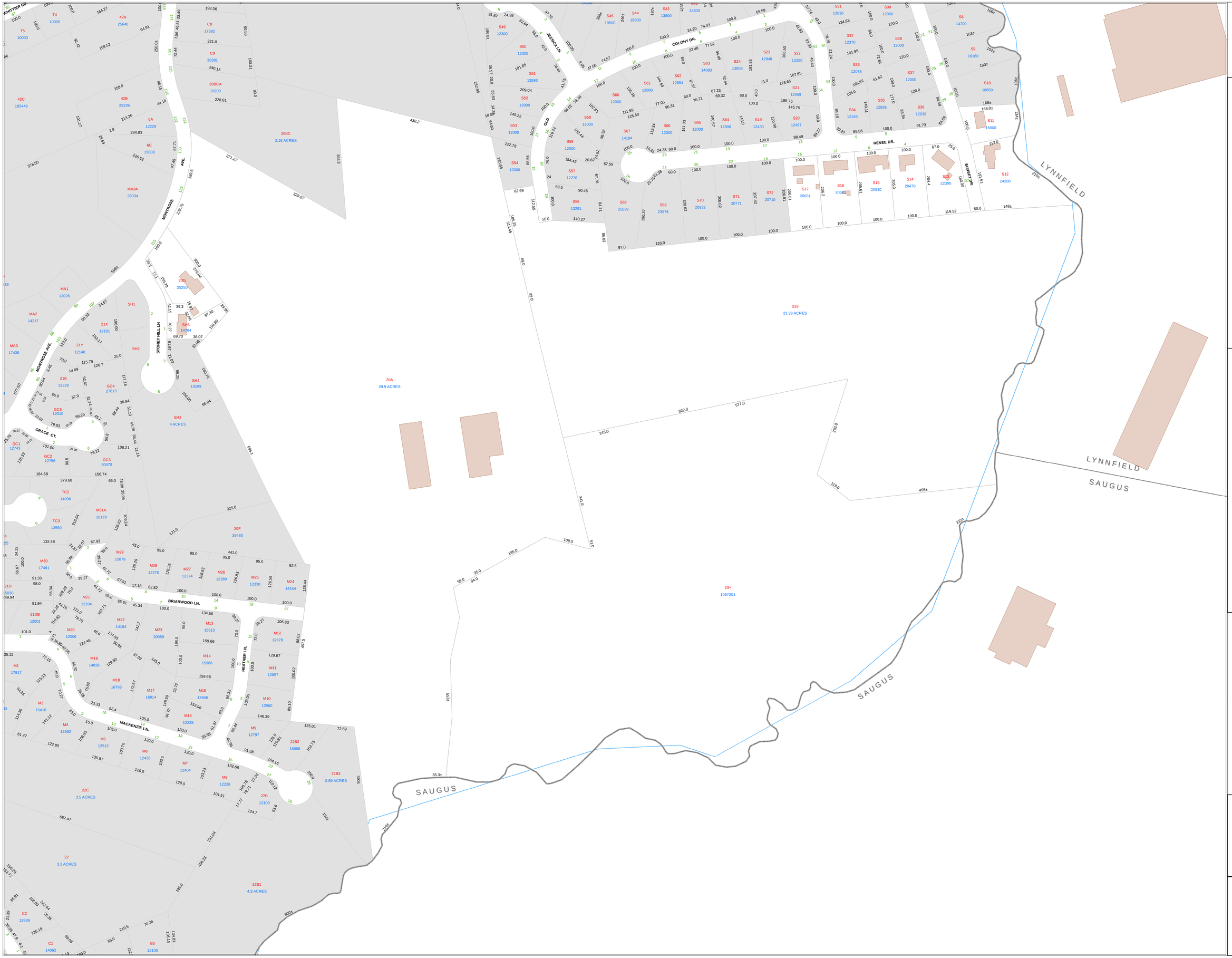

Town of Wakefield Assessors Map

Revised: June 2021

Print Date: 9/8/2021

This map was created from data provided by the Town of Wakefield. The information provided is to be used for reference purposes only. The Town of Wakefield and/or CDM Smith shall not be held responsible for the accuracy or misuse of the data or maps.

Map

39C

NOTE: ONLY THE WHITE PARCELS ARE PART OF THIS ASSESSOR MAP, ADJACENT SHADED AREAS ARE REFERENCED BY THEIR CORRESPONDING MAP NUMBER.

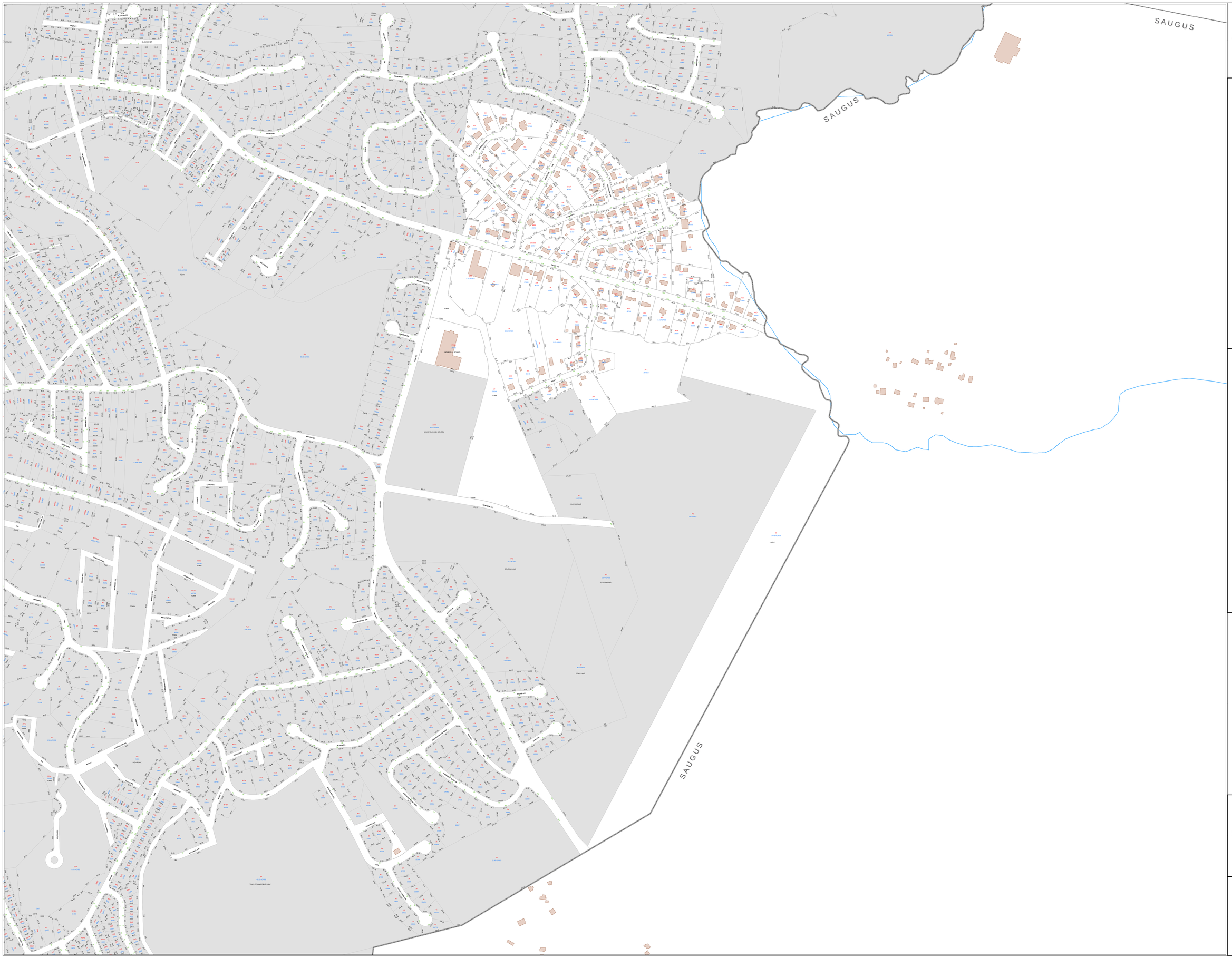

N
W E
S

Feet
0 100 200 400 600

Scale: 1 inch = 100 feet

AppGeo

Town of Wakefield
Assessors Map

1812 - 1868 - 1874 WAKEFIELD MASS.

Revised: June 2021

Print Date: 9/8/2021

This map was created from data provided by the Town of Wakefield. The information provided is to be used for reference purposes only. The Town of Wakefield and/or CDM Smith shall not be held responsible for the accuracy or misuse of the data or maps.

Map
40

NOTE: ONLY THE WHITE PARCELS ARE PART OF THIS ASSESSOR MAP, ADJACENT SHADED AREAS ARE REFERENCED BY THEIR CORRESPONDING MAP NUMBER.

N

W E

S

Feet 0 100 200 400 600

Scale: 1 inch = 100 feet

AppGeo

Town of Wakefield Assessors Map

Revised: June 2021

Print Date: 9/8/2021

This map was created from data provided by the Town of Wakefield. The information provided is to be used for reference purposes only. The Town of Wakefield and/or CDM Smith shall not be held responsible for the accuracy or misuse of the data or maps.

Map

40A

NOTE: ONLY THE WHITE PARCELS ARE PART OF THIS ASSESSOR MAP, ADJACENT SHADED AREAS ARE REFERENCED BY THEIR CORRESPONDING MAP NUMBER.

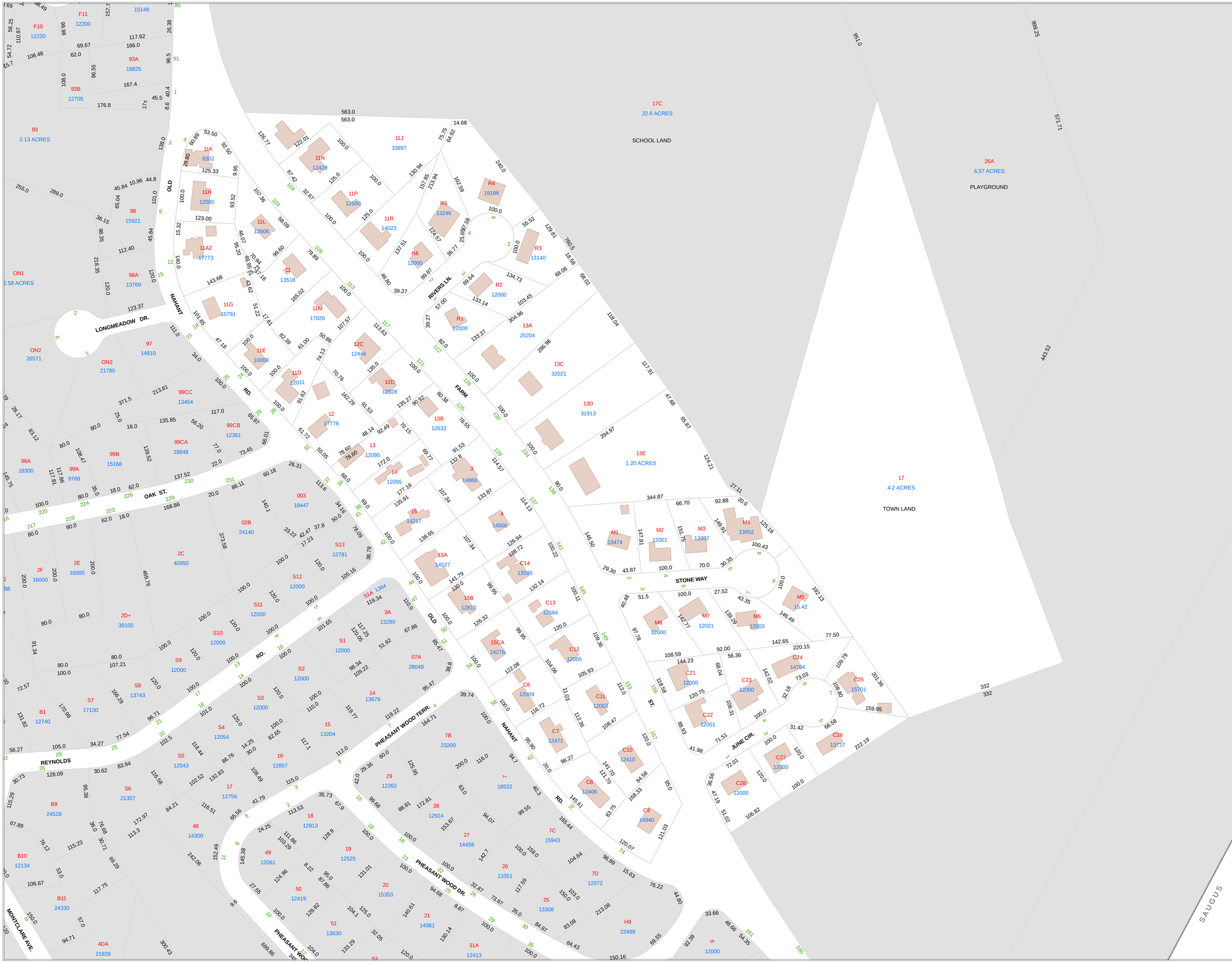

NOTE: ONLY THE WHITE PARCELS ARE PART OF THIS ASSESSOR MAP, ADJACENT SHADED AREAS ARE REFERENCED BY THEIR CORRESPONDING MAP NUMBER.

N
W E
S

Feet 0 100 200 400 600

Scale: 1 inch = 100 feet

AppGeo

Town of Wakefield Assessors Map

Revised: June 2021

Print Date: 9/8/2021

This map was created from data provided by the Town of Wakefield. The information provided is to be used for reference purposes only. The Town of Wakefield and/or CDM Smith shall not be held responsible for the accuracy or misuse of the data or maps.

Map 40C

NOTE: ONLY THE WHITE PARCELS ARE PART OF THIS ASSESSOR MAP, ADJACENT SHADED AREAS ARE REFERENCED BY THEIR CORRESPONDING MAP NUMBER.

Town of Wakefield Assessors Map

Revised: June 2021

Print Date: 9/8/2021

This map was created from data provided by the Town of Wakefield. The information provided is to be used for reference purposes only. The Town of Wakefield and/or CDM Smith shall not be held responsible for the accuracy or misuse of the data or maps.

Map 41

NOTE: ONLY THE WHITE PARCELS ARE PART OF THIS ASSESSOR MAP, ADJACENT SHADED AREAS ARE REFERENCED BY THEIR CORRESPONDING MAP NUMBER.

Town of Wakefield Assessors Map

Scale: 1 inch = 100 feet

Feet 0 100 200 400 600

AppGeo

Revised: June 2021 Print Date: 9/8/2021

This map was created from data provided by the Town of Wakefield. The information provided is to be used for reference purposes only. The Town of Wakefield and/or CDM Smith shall not be held responsible for the accuracy or misuse of the data or maps.

Map 42

NOTE: ONLY THE WHITE PARCELS ARE PART OF THIS ASSESSOR MAP, ADJACENT SHADED AREAS ARE REFERENCED BY THEIR CORRESPONDING MAP NUMBER.