

Wakefield Police Department

est. 1868



Steven A. Skory
Chief of Police



Monthly Report for November 2021

Prepared by Sergeant Jon P. Burnham



Steven A. Skory
Chief of Police

WAKEFIELD POLICE DEPARTMENT OFFICE OF THE CHIEF

One Union Street, Wakefield, Massachusetts, 01880



November 2021 Highlights

On November 1st, several officers along with our clinician responded to Woodbury Road for a disturbance in an apartment building. It was reported that a female was yelling and throwing objects around the interior of her residence. This person is someone that we are familiar with due to previous calls involving emotional issues. Our team began speaking with the resident and attempted to calm the situation. Her mood fluctuated and at one point she began yelling at another tenant and then threw a glass vase that struck one of our officers. The team was able to continue with de-escalation tactics and eventually the female was transported to the hospital for a mental health evaluation.

On November 10th, officers located a vehicle in a wooded area at the end of Lassell Street with an adult female sitting in the driver's seat. She appeared disheveled and out of sorts as they spoke with her. She was also trembling and breathing quickly. Based on their observations and discussions it was clear that she was suffering from emotional issues that were also affecting her physical health. Officers were able to get the operator into an ambulance for transport to the hospital for an evaluation.

On November 12th, officers and our clinician were dispatched to the SEEM Collaborative school on Crystal Street for a report of a student in significant crisis. Upon arrival, they spoke with staff to gather information and were then introduced to the male subject. They were quickly able to establish a rapport and calm the situation. They were also able to communicate with the student's father. After consultation with all involved parties, the subject was transported to the hospital for evaluation without incident and additional follow-up provided by our clinician.

On November 25th at approximately 11:45 pm, Sergeant Jon Burnham was monitoring traffic from the Bank of America parking lot when his attention was drawn to a Toyota SUV. As the vehicle attempted to exit a parking space in the Lincoln Street parking lot, it drove forward, hopping over the curbing. The vehicle then reversed and exited the lot onto Smith Street where it continued to Main Street and then entered Richardson Avenue from the wrong direction. Sergeant Burnham was able to quickly stop the vehicle as it headed west on Richardson Avenue. He approached and spoke with the male operator where he detected a strong odor of an alcoholic beverage. The operator's speech was also slurred and difficult to understand. Following a series of field sobriety tests the male operator out of Reading was taken into custody and charged with OUI Liquor (3rd Offense).

Throughout November, our officers participated in "No-Shave and Ponytails Allowed" November. This has been a fun fundraising event over the years where several different charities have benefited. This year the officers voted to donate all of the money raised to the family of Wakefield Fire Lieutenant Rob Ford.

In closing, I would like to wish everyone a happy, safe, and healthy holiday season.

Respectfully Yours,

A handwritten signature in black ink, appearing to read "Steven A. Skory". The signature is fluid and cursive, with a large, stylized "S" at the beginning and a long, sweeping underline.

Steven A. Skory
Chief of Police



Calls for Service



<u>Call Reason:</u>	<u>Nov. '21</u>	<u>Oct. '21</u>	<u>Nov. '20</u>				
				Fire - Auto / Bldg. / Other	5	14	12
				Gas / Light Department Call	4	4	2
911 Abandoned/Hang-up/Accident	53	56	48	Harassment/Threats/Phone/All	3	7	12
Abuse - Child- Elder- Disabled	2	0	0	Protection Order Violation	0	1	0
Alarm – Fire	13	6	8	Internal Report	2	2	0
Alarm - Burg / Hold Up / B & E	56	48	63	Intelligence	2	0	0
Animal Calls	15	15	6	K9 Response	3	2	0
Arrest	1	0	0	Larceny / Forgery / Fraud	23	16	162
Assault	3	5	3	Lockout - House / M V	3	4	6
Assist Citizen	6	7	5	Lost / Found / Safe Keeping	12	12	11
Assist Other Agency	16	20	16	Medical Aid	136	215	151
Burglary (Building) / B & E	2	0	0	Miscellaneous	3	2	1
Comfort Dog Response	2	0	0	Missing Person / Runaway	5	5	4
Civil Fingerprinting	6	22	29	M / V - Crash	57	42	42
Check On Person / Location	70	74	84	M / V - Abandoned	2	1	0
CIT Response	48	53	50	M / V - Crash Police Vehicle	1	2	2
CORI / RMV Dissemination Log	6	6	9	M / V - B & E / Larceny From	1	0	2
Child Seat Safety	11	26	9	M / V - Disabled	8	8	5
Debris In Street	3	1	3	M / V - Repossession	1	5	5
Details Needed	0	3	0	M / V - Recovered Stolen	0	1	0
Detective Investigation	7	3	0	M/V Stop	65	72	96
Disturbance	39	58	51	M / V - Theft	3	1	1
Domestic Issue	24	17	23	M / V - Theft	0	1	0
Directed Patrol	13	35	23	M / V - Violation	15	9	4
D P W Call	15	18	6	NEMLEC Callout	4	7	3
Escort / Transport	5	6	3	Notification	1	1	1



Calls for Service cont...



Drug Overdose (Suspected)	2	2	5
Officer Injured	1	0	0
Parking Issue	9	11	15
Protective Custody	0	1	0
Police Equipment Problems	2	1	2
Property Inspections	171	181	111
Public Records Request	34	25	28
Prisoner Transport	4	6	6
Railroad Complaint	6	3	1
Recovered Syringe	1	0	0
Request Police Officer	20	17	21
Restraining Order Service	11	10	6
Rollerblading / Skateboarding	0	1	0
Assist Schools	8	9	1
Sex Offenses - (All)	2	1	1
Shoplifting	1	0	0
Solicitors	0	2	1
Summons / Warrant Service	1	1	1
Suspicious Activity	21	10	19
Threats	1	1	6
Traffic Services	2	5	3
Trash Dumping	0	2	1
Trespassing	6	1	2
Trespass Tow	0	3	4
Unwanted Person(s)	3	4	1

Vandalism	7	3	1
Void Citation	1	0	0
Voided Case Number	0	1	1
Warrant of Apprehension	2	0	0
Wires Down	6	10	7
Warrant Service	1	1	2

<i>Total Number of Calls:</i>	<i>1098</i>	<i>1225</i>	<i>1207</i>
--------------------------------------	--------------------	--------------------	--------------------



Offense Listing- M.G.L.

Massachusetts General Law Violations:



State Offenses for Nov. 2021:	# of Offenses:		
		Warrant of Apprehension	1
		WARRANT ARREST	1
A&B WITH DANGEROUS WEAPON (MIR	2	ATTEMPT TO COMMIT CRIME	1
ASSAULT W/DANGEROUS WEAPON	2	MARKED LANES VIOLATION	1
A&B	2	UNLICENSED OPERATION OF MV	1
ASSAULT & BATTERY (A&B) Domestic	4	ELECTRONIC DEVICE, USE WHILE OPERATING	1
THREAT TO COMMIT CRIME	1	OPERATION OF MOTOR VEHICLE, IMPROPER	1
SHOPLIFTING \$250+ BY ASPORTATION	1	LICENSE SUSPENDED FOR OUI, OPERATE MV	1
LARCENY FROM BUILDING	2	LICENSE SUSPENDED, OP MV WITH,	1
LARCENY OVER \$1200	4	LEAVE SCENE OF PROPERTY DAMAGE	3
LARCENY UNDER \$1200	3		
MOTOR VEH, LARCENY OF	3	Total State Offenses:	56
FORGERY OF CHECK	1		
LARCENY BY CHECK OVER \$1200	1		
CREDIT CARD FRAUD UNDER \$1200	1		
IDENTITY FRAUD	1		
VANDALIZE PROPERTY c266 §126A	2		
DESTRUCTION OF PROPERTY -\$1200	3		
MOTOR VEH, MALICIOUS DAMAGE TO	1		
INDECENT A&B ON CHILD UNDER 14	1		
CHILD IN SEXUAL ACT, DISTRIB MATERIAL	1		
ATTEMPTED LARCENY BY CHECK	1		
OUI-LIQUOR OR .08%	1		
OUI-LIQUOR OR .08%, 3RD OFFENSE	1		
PROTECTIVE CUSTODY	4		



Offenses (IBR) By Month



Incident Based Reporting: (IBR)

of Incidents:

Aggravated Assault	4
Simple Assault	5
Intimidation	1
Shoplifting	1
Theft From Building	4
Theft Of Motor Vehicle Parts	1
All Other Larceny	3
Motor Vehicle Theft	4
Counterfeiting / Forgery	1
False Pretenses / Swindle / Coerce	3
Impersonation	1
Destruction / Damage / Vandalize	6
Incest	1
Pornography / Obscene Material	1
Bad Checks	1
Driving Under The Influence	2
Drunkenness	4
All Other Offenses	4
Traffic, Town By-Law Offenses	9

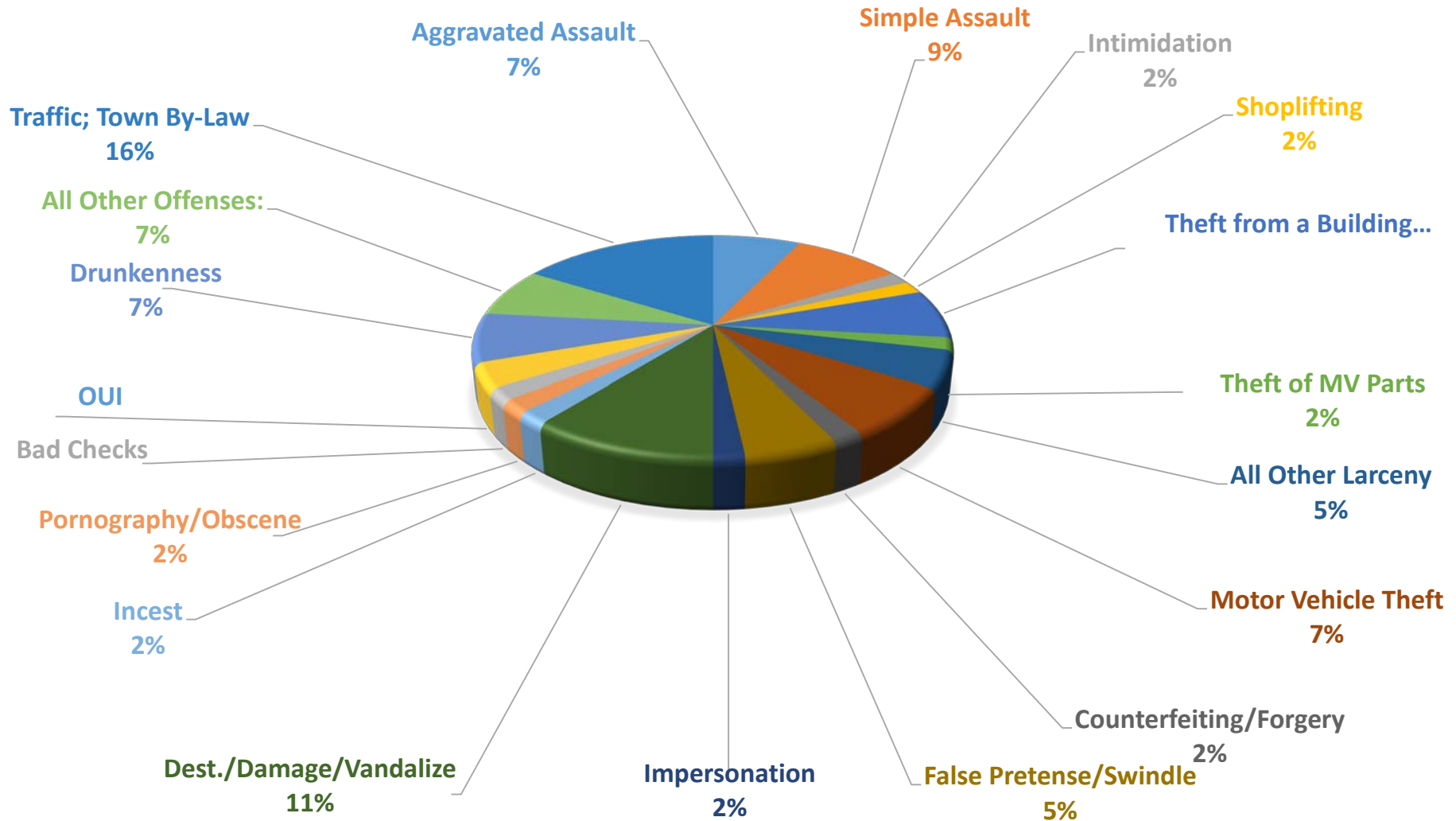
Total Number of Incidents Reported:

56



Incident Based Reporting

I.B.R. FOR NOVEMBER 2021





Arrest Totals



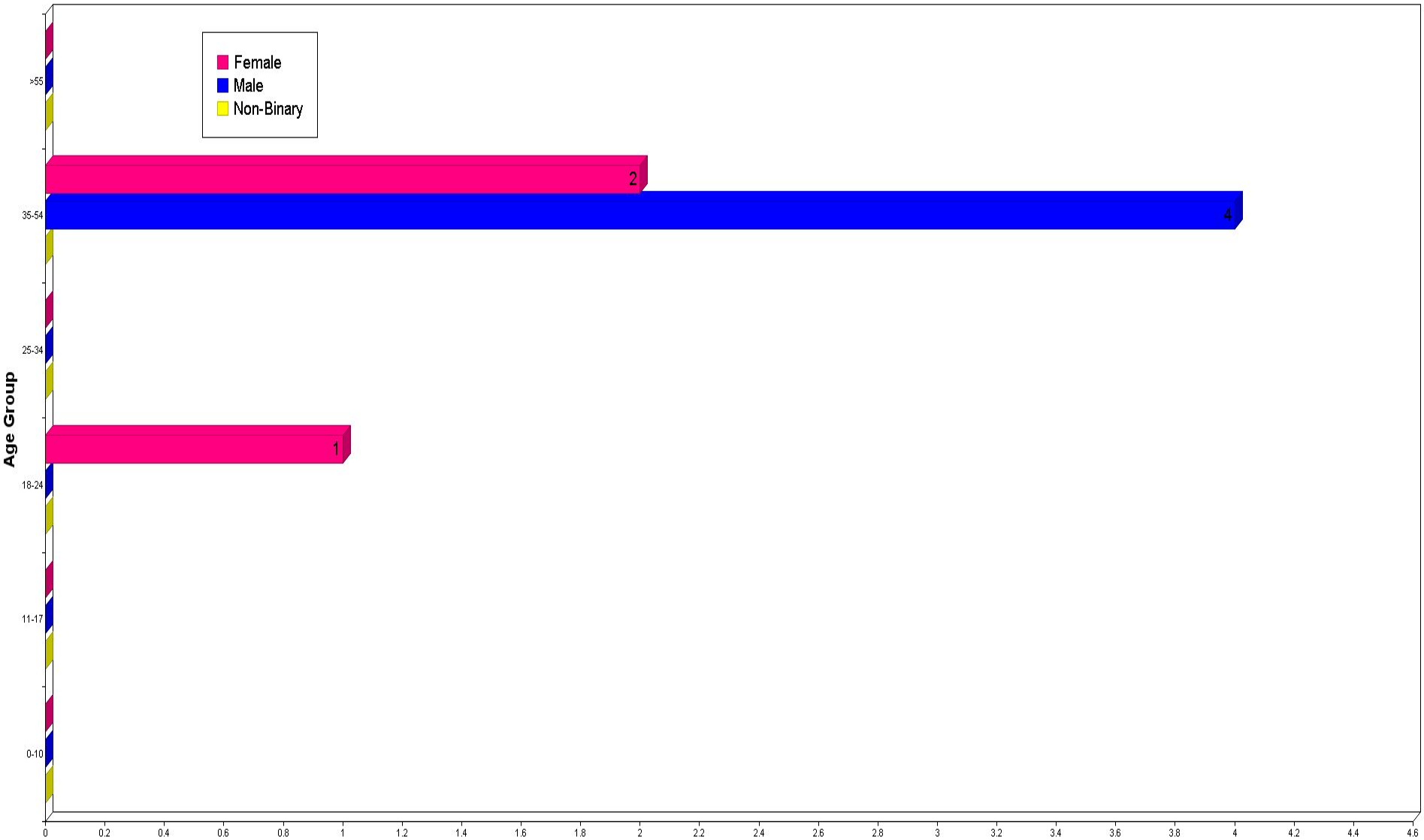
On View Arrests Based on Incident/Warrant by Race, Sex, and Age:

	00-10	11-17	18-24	25-34	35-54	> 55	TOTALS	Hispanic
Asian								
Female	0	0	0	0	0	0	0	0
Male	0	0	0	0	0	0	0	0
Unknown	0	0	0	0	0	0	0	0
Black								
Female	0	0	0	0	0	0	0	0
Male	0	0	0	0	0	0	0	0
Unknown	0	0	0	0	0	0	0	0
American Indian/Alaskan Native								
Female	0	0	0	0	0	0	0	0
Male	0	0	0	0	0	0	0	0
Unknown	0	0	0	0	0	0	0	0
Native Hawaiian Or Other Pacific Islander								
Female	0	0	0	0	0	0	0	0
Male	0	0	0	0	0	0	0	0
Unknown	0	0	0	0	0	0	0	0
Unknown								
Female	0	0	0	0	0	0	0	0
Male	0	0	0	0	0	0	0	0
Unknown	0	0	0	0	0	0	0	0
White								
Female	0	0	1	0	2	0	3	0
Male	0	0	0	0	4	0	4	0
Unknown	0	0	0	0	0	0	0	0

Totals:	0	0	1	0	6	0	7	0
----------------	----------	----------	----------	----------	----------	----------	----------	----------



Arrests On View & Based on Incident/Warrants By Age / Sex





Summons to Court Totals



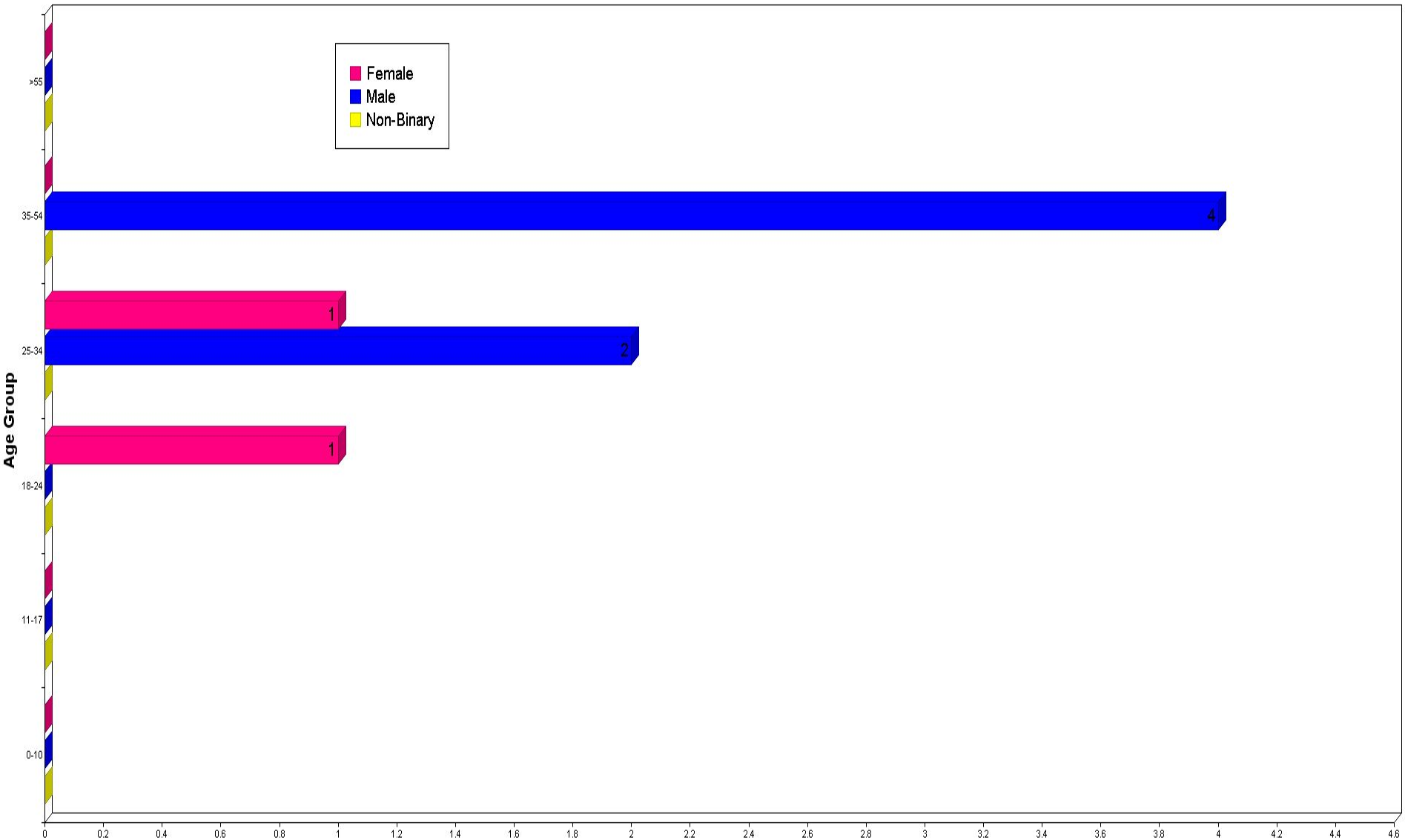
Summons Arrests by Race, Sex, and Age:

	00-10	11-17	18-24	25-34	35-54	> 55	TOTALS	Hispanic
Asian								
Female	0	0	0	0	0	0	0	0
Male	0	0	0	0	0	0	0	0
Unknown	0	0	0	0	0	0	0	0
Black								
Female	0	0	0	0	0	0	0	0
Male	0	0	0	1	0	0	1	0
Unknown	0	0	0	0	0	0	0	0
American Indian/Alaskan Native								
Female	0	0	0	0	0	0	0	0
Male	0	0	0	0	0	0	0	0
Unknown	0	0	0	0	0	0	0	0
Native Hawaiian Or Other Pacific Islander								
Female	0	0	0	0	0	0	0	0
Male	0	0	0	0	0	0	0	0
Unknown	0	0	0	0	0	0	0	0
Unknown								
Female	0	0	0	0	0	0	0	0
Male	0	0	0	0	0	0	0	0
Unknown	0	0	0	0	0	0	0	0
White								
Female	0	0	1	1	0	0	2	0
Male	0	0	0	1	4	0	5	2
Unknown	0	0	0	0	0	0	0	0

<i>Totals:</i>	<i>0</i>	<i>0</i>	<i>1</i>	<i>3</i>	<i>4</i>	<i>0</i>	<i>8</i>	<i>2</i>
-----------------------	-----------------	-----------------	-----------------	-----------------	-----------------	-----------------	-----------------	-----------------



Summons Arrests By Age / Sex





P.C. Arrests By Race, Sex and Age

Protective Custody Arrests by Race, Sex, and Age:

	00-10	11-17	18-24	25-34	35-54	> 55	TOTALS	Hispanic
Asian								
Female	0	0	0	0	0	0	0	0
Male	0	0	0	1	0	0	1	0
Unknown	0	0	0	0	0	0	0	0
Black								
Female	0	0	0	0	0	0	0	0
Male	0	0	0	0	0	0	0	0
Unknown	0	0	0	0	0	0	0	0
American Indian/Alaskan Native								
Female	0	0	0	0	0	0	0	0
Male	0	0	0	0	0	0	0	0
Unknown	0	0	0	0	0	0	0	0
Native Hawaiian Or Other Pacific Islander								
Female	0	0	0	0	0	0	0	0
Male	0	0	0	0	0	0	0	0
Unknown	0	0	0	0	0	0	0	0
Unknown								
Female	0	0	0	0	0	0	0	0
Male	0	0	0	0	0	0	0	0
Unknown	0	0	0	0	0	0	0	0
White								
Female	0	0	0	0	0	0	0	0
Male	0	0	0	0	2	1	3	0
Unknown	0	0	0	0	0	0	0	0

Totals:	0	0	0	1	2	1	4	0
----------------	----------	----------	----------	----------	----------	----------	----------	----------



Protective Custody Arrests By Age / Sex





Property Loss Value By Property Type:

Property Loss Value by Property Type:

Alcohol	\$ 25.00
Automobiles	\$ 137,760.00
Bicycles	\$ 300.00
Clothes/Furs	\$ 800.00
Computer Hardware/Software	\$ 2,805.00
Consumable Goods	\$ 300.00
Credit/Debit Cards	\$ 5.00
Household Goods	\$ 10.00
Money	\$ 22,247.00
Purses/Handbags/Wallets	\$ 230.00
Recreational Vehicles	\$ 10.00
Structures-Public/Community	\$ 100.00
Structures-Other	\$ 200.00
Tools	\$ 5,628.00
Vehicle Parts/Accessories	\$ 3,749.00
Identity Documents	\$ 51.00
Other	\$ 9,782.00
Weapons-Other(Knives, Swords, Etc)	\$ 10.00

Total Monetary Loss:

\$ 184,012.00



Weapons (s) Involved in Offense:

<u>Type of Weapon Used:</u>	<u>Occurrences:</u>	<u>Percentage:</u>
Knife/Cutting Instrument	2	3.60%
Blunt Object	1	1.80%
Personal Weapons (Hands/Feet/Etc)	5	8.90%
Other	1	1.80%
None	47	83.90%
Total Number of Occurrences:	56	100.00%



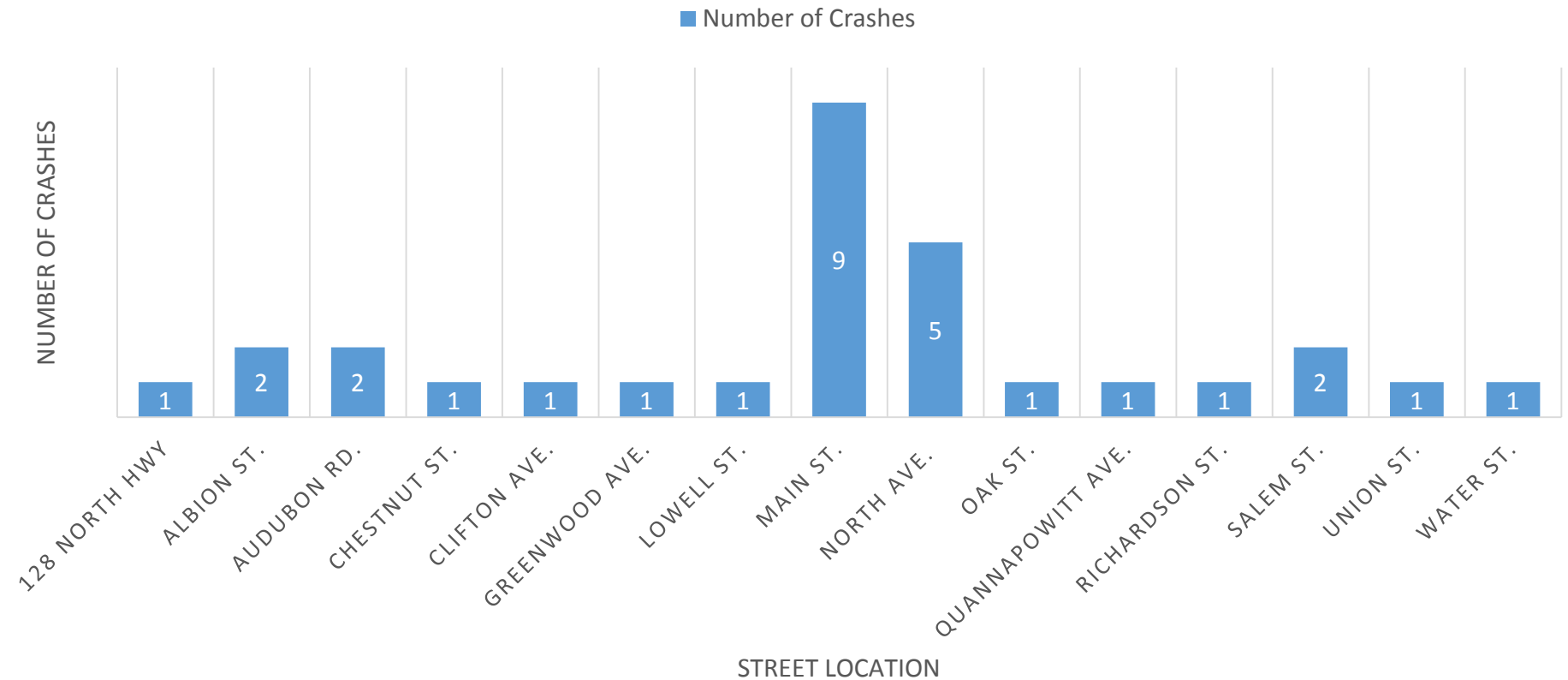
Crash Locations:



<u>Street/Location:</u>	<u>Injuries:</u>	<u>Fatalities:</u>	<u>OUI Invld.</u>	<u>Pedestrian:</u>	<u>Bicyclists:</u>	<u># of Accidents:</u>
128 NORTH HWY	0	0	0	0	0	1
ALBION ST	0	0	0	0	0	2
AUDUBON RD	0	0	0	0	0	2
CHESTNUT ST	2	0	0	0	0	1
CLIFTON AVE	0	0	0	0	0	1
GREENWOOD AVE	0	0	0	0	0	1
LOWELL ST	0	0	0	0	0	1
MAIN ST	3	0	0	1	1	9
NORTH AVE	0	0	0	0	0	5
OAK ST	0	0	0	0	0	1
QUANNAPOWITT AVE	0	0	0	0	0	1
RICHARDSON ST	0	0	0	0	0	1
SALEM ST	0	0	0	0	0	2
UNION ST	0	0	0	0	0	1
WATER ST	0	0	0	0	0	1
<i>Totals:</i>	<i>5</i>	<i>0</i>	<i>0</i>	<i>1</i>	<i>1</i>	<i>30</i>

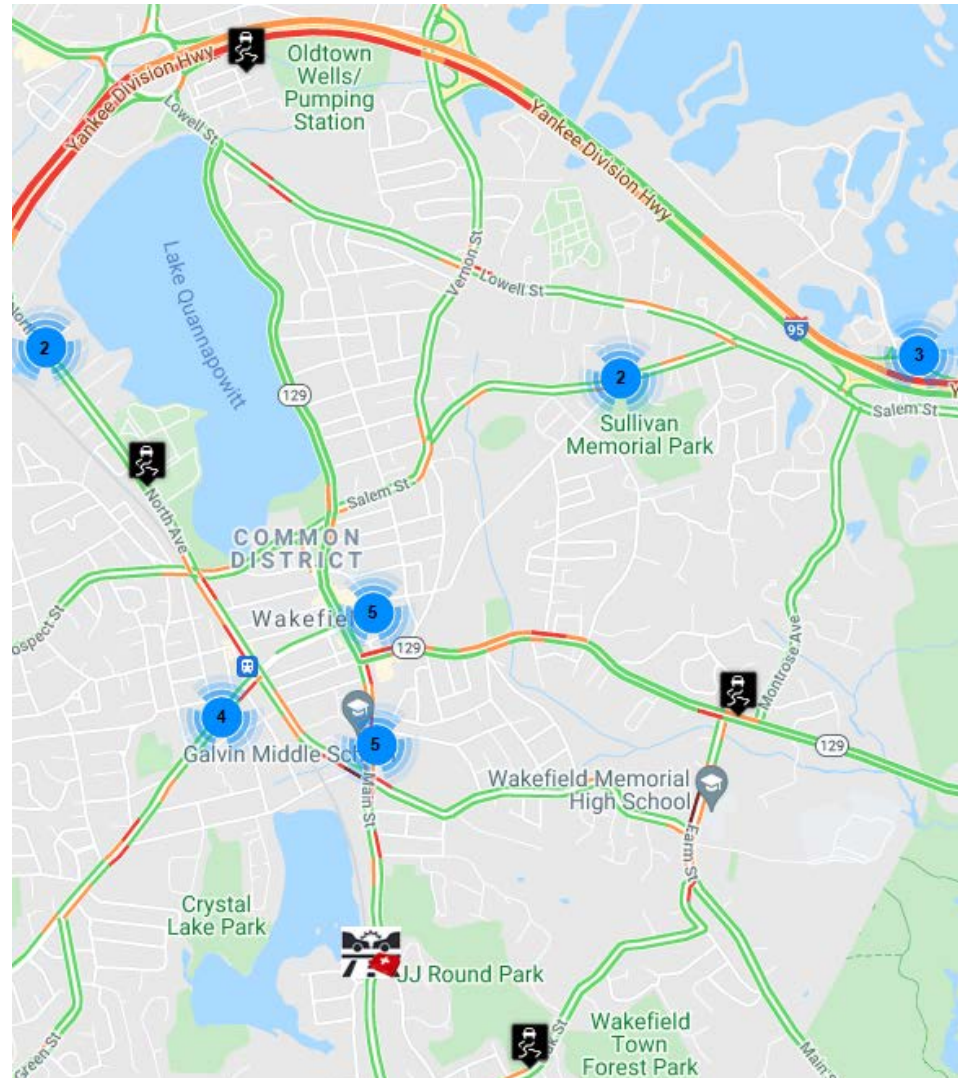


CRASH LOCATION GRAPH:





CRASH LOCATION MAP:





Motor Vehicle Violations:



<u>State Law:</u>	<u>Fine Total:</u>	<u>Civil:</u>	<u>Warnings:</u>	<u>Arrests:</u>	<u>Criminal App.</u>	<u>Totals:</u>
540CMR212	\$35.00	1	0	0	0	1
89 / 11	0.00	0	2	0	0	2
89 / 2	\$105.00	1	1	0	0	2
89 / 4A	0.00	0	3	0	0	3
89 / 4B	0.00	0	2	1	0	3
89 / 8	0.00	0	2	0	0	2
89 / 9	0.00	0	8	0	0	8
90 / 10	0.00	0	0	0	1	1
90 / 11	\$40.00	2	0	0	0	2
90 / 13	0.00	0	1	0	0	1
90 / 13B/A	0.00	0	2	1	0	3
90 / 16	0.00	0	1	1	0	2
90 / 17	\$310.00	2	1	0	0	3
90 / 18	\$105.00	1	8	0	0	9
90 / 20	0.00	0	4	0	0	4
90 / 23	0.00	0	0	1	1	2
90 / 24	0.00	0	0	2	0	2
90 / 9	0.00	0	1	0	0	1
<i>Totals:</i>	<i>\$595.00</i>	<i>7</i>	<i>36</i>	<i>6</i>	<i>2</i>	<i>51</i>



Citation Statistics:



Citation Statistics November 2021:

Total Citations Issued: 42

Arrest-	2	4.8%
Civil-	4	9.5%
Complaint-	2	4.8%
Warning-	32	76.2%
Void-	2	4.8%
Speed measured by Radar-	11	26.2%

Speed Not Measured-	29	69.0%
Accident Occurred-	5	11.9%
Citation Issued to OWNER-	0	0.0%
Road Divided-	0	0.0%
CDL Licenses-	0	0.0%
Commercial Vehicle-	0	0.0%
Hazardous Materials Involved-	0	0.0%

Average speed (charged)	49MPH
Average speed limit	27MPH
Average MPH over speed limit	21MPH



Citation Map:

