

Wakefield Police Department

est. 1868



Steven A. Skory
Chief of Police



Monthly Report for November 2020

Prepared by Sgt. Jon P. Burnham



WAKEFIELD POLICE DEPARTMENT OFFICE OF THE CHIEF

One Union Street, Wakefield, Massachusetts, 01880



Steven A. Skory
Chief of Police

November 2020 Highlights

On November 15th, Sergeant Matt Powers and Officer DJ Morales were dispatched to an apartment complex on Main Street for a report of a suicidal adult female with mental health conditions. Upon arrival, they made their way to the involved female's apartment where she began to yell at officers and slammed the door, refusing their requests for entry. Sergeant Powers continued to speak with her through the door as Off. Morales attempted to speak with family members and gather information. After approximately 30 minutes of continued erratic behavior, the Officers were able to calm her down and she willingly opened the door. She eventually agreed to be transported to the hospital for an evaluation. Sgt Powers and Officer Morales used their verbal skills to bring this situation to a safe conclusion.

On November 17th, Wakefield Detectives completed a lengthy investigation into the shooting that occurred at the Everly Apartment complex on September 22nd with the arrest of a male party out of Norwood. This was a complex case that involved the arrest of two other juveniles on firearms-related charges. The female victim is currently paralyzed from a gunshot wound. Sergeant Detective Richard DiNanno along with Detectives Chris Grace, Jack Ryan, and Ken Silva

worked tirelessly along with State Police Detectives to bring this case to a close. Our thoughts and prayers are with the victim and her family.

On November 30th, Officer Rob Pedersen was on patrol during the late-night hours when he observed what appeared to be an abandoned truck behind the Elks Lodge on Bay State Road. This was the only vehicle in the lot and it was parked close to the fence that abuts the property of Liberty Chevrolet. The truck was unoccupied and the front passenger door was open. Officer Ryan Doran arrived on scene and they were able to observe assorted tools along with socket sets and wheel lug nuts inside the vehicle. At this time Officer Pedersen remained with the vehicle while Officer Doran went to check the car dealership. Officer Doran located a subject inside the dealership lot, who was removing the wheels from a pickup truck. The subject ran upon seeing Officer Doran. Officers searched the area with the assistance of a State Police K-9 unit, officers from Reading PD and Lynnfield PD. After a lengthy search, they were unable to locate the suspect. Officers did find identification for a male party out of New Hampshire in the suspicious vehicle behind the Elks. After a couple of hours, Officer Doran returned to the area and observed a male party walking along the side of Bay State Road wearing the same clothing as the suspect. He approached the individual who appeared very cold as if he had been outside for an extended period of time and subsequently identified the subject as the suspect who had eluded capture earlier. The male party out of Bedford, NH was arrested and is facing multiple felony charges.

During the month of November, we conducted our annual Taser and Specialty Impact training that focuses on various non-lethal options when dealing with volatile and violent or potentially violent situations. The use of verbal communication tactics and de-escalation techniques are a major focus of this instruction and something that we have been doing for many years at the Wakefield Police Department.

Respectfully yours,

A handwritten signature in black ink, appearing to read "Steven A. Skory". The signature is fluid and cursive, with a large, stylized "S" at the end.

Steven A. Skory
Chief of Police



Calls for Service



<u>Call Reason:</u>	<u>Nov. 2020</u>	<u>Oct. 2020</u>	<u>Nov. 2019</u>				
				Harassment/Threats/Phone/All	12	8	4
				Protection Order Violation	0	1	0
911 Abandoned/Hang-up/Accident	48	38	27	Internal Report	0	1	0
Alcohol / Liquor Law Violation	0	0	2	Intelligence	0	0	4
Alarm - Fire	8	6	8	Larceny / Forgery / Fraud	162	115	18
Alarm - Burg / Hold Up / B & E	63	63	80	Lockout - House / M V	6	4	2
Animal Calls	6	8	9	Lost / Found / Safe Keeping	11	8	8
Arrest	0	0	1	Medical Aid	151	145	165
Assault	3	3	5	Miscellaneous	1	0	3
Assist Citizen	5	5	10	Missing Person / Runaway	4	2	1
Assist Other Agency	16	18	10	M / V - Crash	42	48	57
Burglary (Building) / B & E	0	1	2	M / V - Abandoned	0	0	3
Civil Fingerprinting	29	18	36	M / V - Crash Police Vehicle	2	0	0
Check On Person / Location	84	70	56	M / V - B & E / Larceny From	2	1	1
CIT Response	45	35	38	M / V - Disabled	5	10	10
Complaint Against Officer/PD	0	1	0	M / V - Repossession	5	5	6
CORI / RMV Dissemination Log	9	7	8	M / V - Recovered Stolen	0	0	0
Child Seat Safety	9	11	3	M / V - Theft	1	2	1
Debris In Street	3	2	3	M / V - Violation	4	11	14
Detective Investigation	0	7	4	NEMLEC Callout	3	4	3
Disturbance	51	55	37	Notification	1	0	0
Domestic Issue	23	37	18	Drug Overdose (Suspected)	5	2	3
Directed Patrol	23	40	77	Officer Injured	0	1	0
D P W Call	6	9	5	Open Door/Window - Bldg Check	0	1	1
Escort / Transport	3	1	3	Parking Issue	15	25	26
Fire - Auto / Bldg. / Other	12	12	7	Police Equipment Problems	2	0	4
Gas / Light Department Call	2	4	4				



Calls for Service cont...



<u>Calls For Service Cont...</u>	<u>Nov. 2020</u>	<u>Oct. 2020</u>	<u>Nov. 2019</u>
Property Inspections	111	139	100
Public Records Request	28	37	28
Prisoner Transport	6	2	7
Railroad Complaint	1	3	0
Recovered Syringe	0	1	4
Request Police Officer	21	18	16
Restraining Order Service	6	16	12
Assist Schools	1	3	7
Sex Offenses - (All)	1	1	4
Solicitors	1	0	0
Summons / Warrant Service	1	1	20
Suspicious Activity	19	32	36
Threats	6	3	1
Traffic Services	3	3	13
Trash Dumping	1	0	1
Trespassing	2	4	4
Trespass Tow	4	6	1
Unwanted Person(s)	1	2	2
Vandalism	1	7	4
Warrant of Apprehension	0	2	0
Wires Down	7	3	3
Warrant Service	2	0	3
Total Calls for Service:	1201	1272	1511



Offense Listing- M.G.L.

Massachusetts General Law Violations:



State Offenses for Nov. 2020

of Offenses:

A&B ON +60/DISABLED WITH INJUR	1
A&B WITH DANGEROUS WEAPON	1
A&B, PREGNANT VICTIM	1
ASSAULT & BATTERY ON INTIMATE	1
ASSAULT ON INTIMATE PARTNER	1
WITNESS, INTIMIDATE	2
THREAT TO COMMIT CRIME	1
LARCENY FROM BUILDING	4
B&E FOR MISDEMEANOR	1
B&E VEHICLE/BOAT DAYTIME FOR FELONY	1
B&E VEHICLE/BOAT NIGHTTIME FOR FELONY	2
B&E FOR MISDEMEANOR	1
All Other Larceny	1
LARCENY OVER \$250 FROM +60/DISABLED	1
LARCENY OVER \$250	1
MOTOR VEH, LARCENY OF	1
UTTER COUNTERFEIT NOTE	1
UTTER FALSE CHECK	1
LARCENY OVER \$1200	1

LARCENY UNDER \$1200	2
LARCENY OVER \$250 BY FALSE PRETENSE	1
FRAUD/CHEAT/SWINDLE	R
IDENTITY FRAUD	4
RECEIVE STOLEN PROPERTY OVER \$1,200	1
VANDALIZE PROPERTY c266 §126A	1
DESTRUCTION OF PROPERTY +\$1200	1
DESTRUCTION OF PROPERTY -\$1200	1
DISORDERLY CONDUCT	1
OUI-LIQUOR OR .08%	1
TRESPASS	1
Harassment Prevention Order, Violate	2
HARASSMENT, CRIMINAL	1
BURGLARIOUS INSTRUMENT, POSSES	1
WARRANT ARREST	6
UNLICENSED OPERATION OF MV	2
LEAVE SCENE OF PERSONAL INJURY	1
LEAVE SCENE OF PROPERTY DAMAGE	3
UNINSURED MOTOR VEHICLE	1

Total Number of Offenses: 56



Offenses (IBR) By Month



Incident Based Reporting (IBR):

of Incidents:

Aggravated Assault	2
Simple Assault	3
Intimidation	3
Theft From Building	4
Theft From Motor Vehicle	2
Theft Of Motor Vehicle Parts	2
All Other Larceny	6
Motor Vehicle Theft	1
Counterfeiting / Forgery	2
False Pretenses / Swindle / Coerce	4
Impersonation	4
Stolen Property Offenses	1
Destruction / Damage / Vandalize	3
Disorderly Conduct	1
Driving Under The Influence	1
Trespass Of Real Property	1
All Other Offenses	10
Traffic, Town By-Law Offenses	9

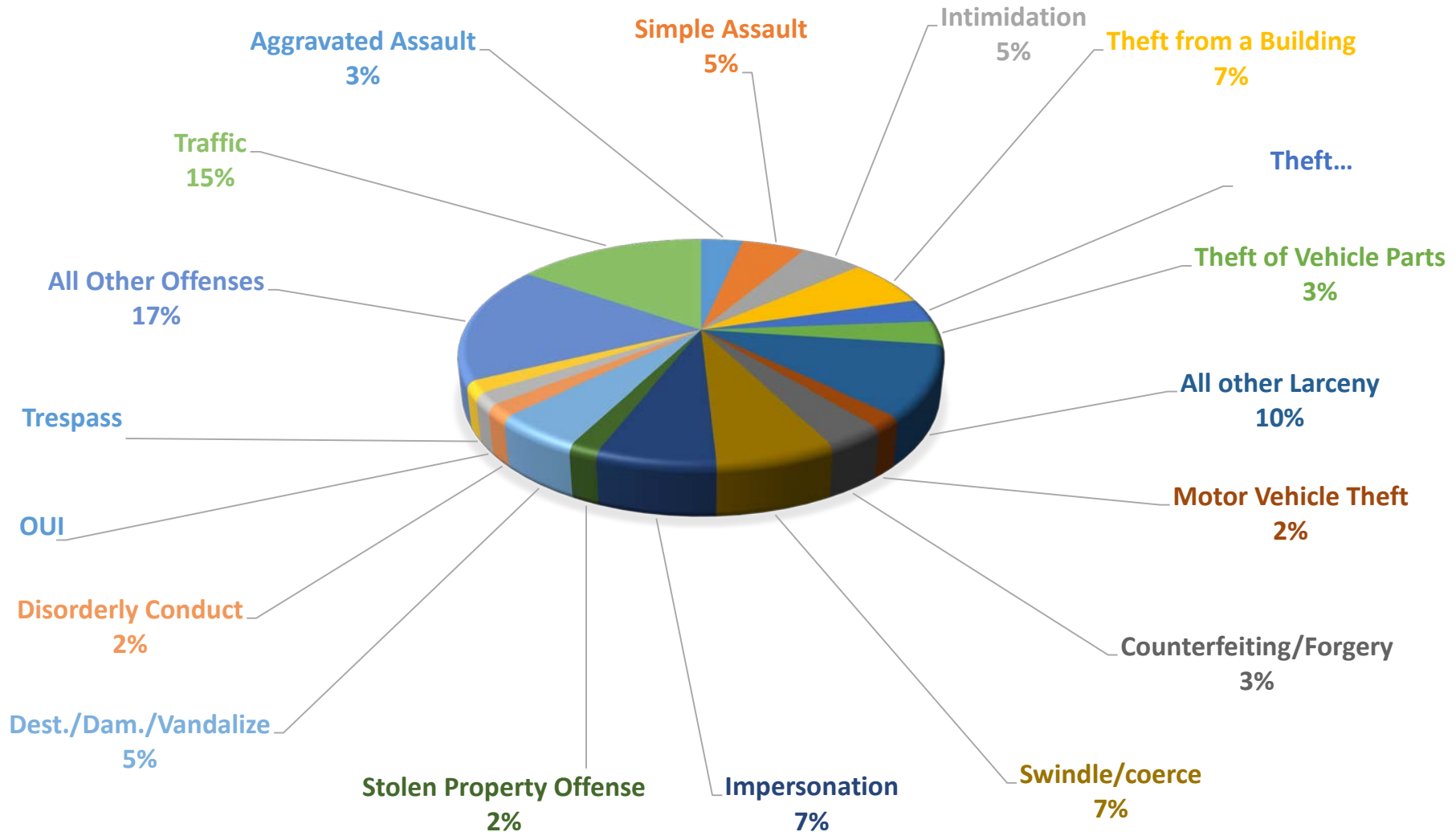
Total Incidents Reported:

59



Incident Based Reporting

IBR FOR NOVEMBER 2020





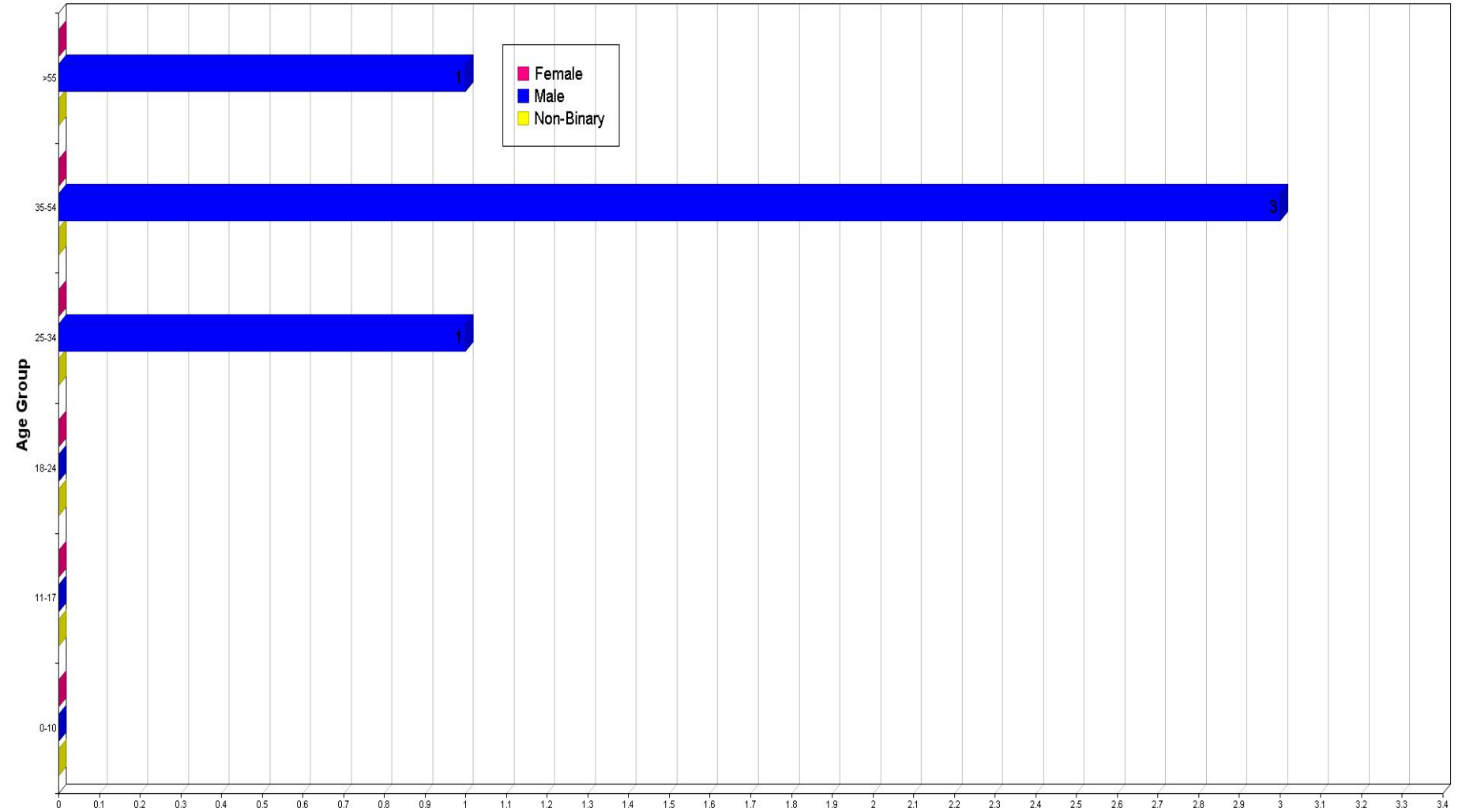
Arrest Totals



On View Arrests Based on Incident/Warrant by Race, Sex, and Age:

	00-10	11-17	18-24	25-34	35-54	> 55	TOTALS	Hispanic
Asian								
Female	0	0	0	0	0	0	0	0
Male	0	0	0	0	0	0	0	0
Unknown	0	0	0	0	0	0	0	0
Black								
Female	0	0	0	0	0	0	0	0
Male	0	0	0	0	0	0	0	0
Unknown	0	0	0	0	0	0	0	0
American Indian/Alaskan Native								
Female	0	0	0	0	0	0	0	0
Male	0	0	0	0	0	0	0	0
Unknown	0	0	0	0	0	0	0	0
Native Hawaiian Or Other Pacific Islander								
Female	0	0	0	0	0	0	0	0
Male	0	0	0	0	0	0	0	0
Unknown	0	0	0	0	0	0	0	0
Unknown								
Female	0	0	0	0	0	0	0	0
Male	0	0	0	0	0	0	0	0
Unknown	0	0	0	0	0	0	0	0
White								
Female	0	0	0	0	0	0	0	0
Male	0	0	0	1	3	1	5	1
Unknown	0	0	0	0	0	0	0	0
Totals:	0	0	0	1	3	1	5	1

Arrests On View & Based on Incident/Warrants By Age / Sex





Summons to Court Totals

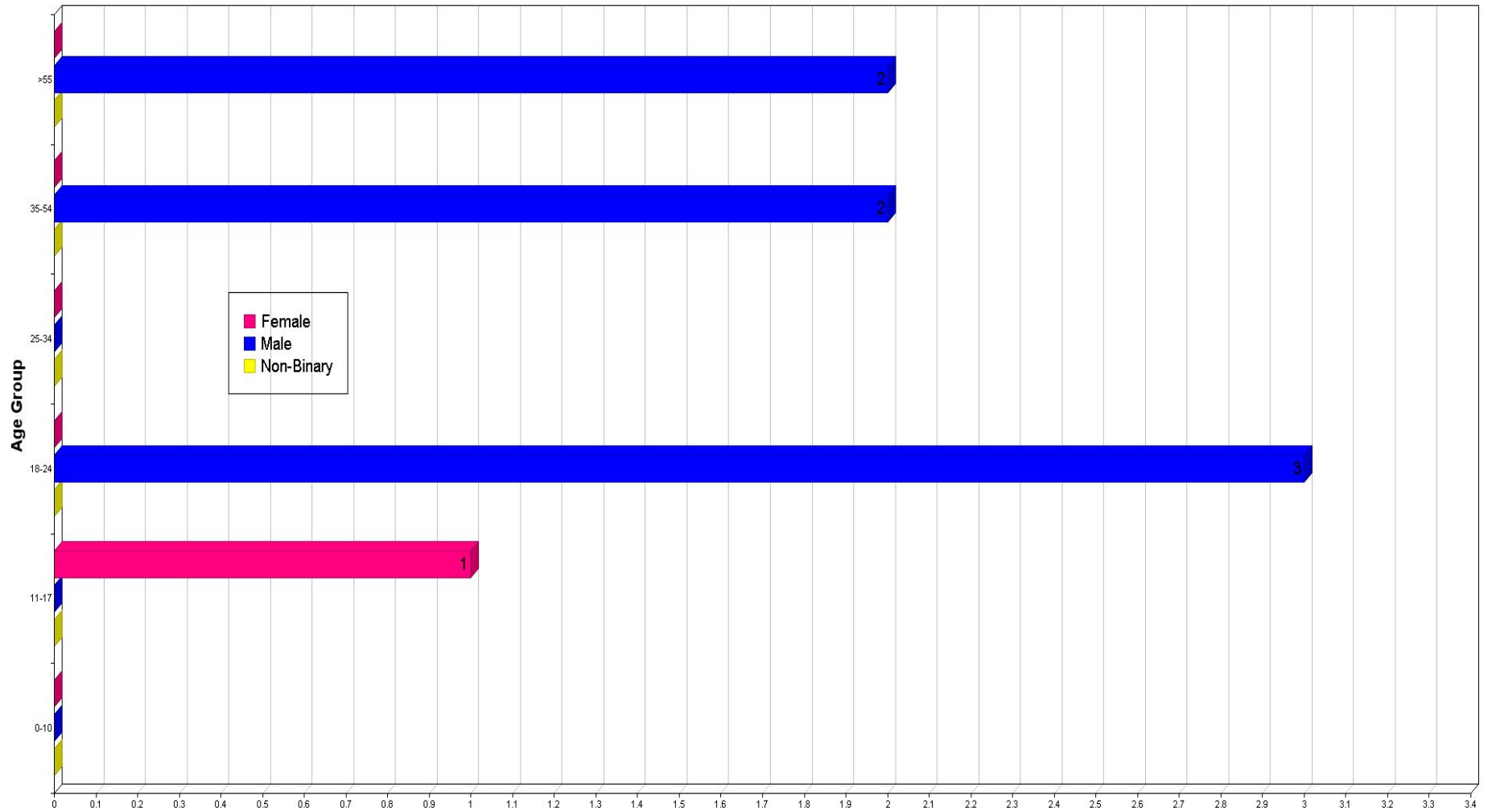


Summons Arrests by Race, Sex, and Age:

	00-10	11-17	18-24	25-34	35-54	> 55	TOTALS	Hispanic
Asian								
Female	0	0	0	0	0	0	0	0
Male	0	0	0	0	0	0	0	0
Unknown	0	0	0	0	0	0	0	0
Black								
Female	0	0	0	0	0	0	0	0
Male	0	0	0	0	0	0	0	0
Unknown	0	0	0	0	0	0	0	0
American Indian/Alaskan Native								
Female	0	0	0	0	0	0	0	0
Male	0	0	0	0	0	0	0	0
Unknown	0	0	0	0	0	0	0	0
Native Hawaiian Or Other Pacific Islander								
Female	0	0	0	0	0	0	0	0
Male	0	0	0	0	0	0	0	0
Unknown	0	0	0	0	0	0	0	0
Unknown								
Female	0	0	0	0	0	0	0	0
Male	0	0	0	0	0	0	0	0
Unknown	0	0	0	0	0	0	0	0
White								
Female	0	1	0	0	0	0	1	0
Male	0	0	3	0	2	2	7	0
Unknown	0	0	0	0	0	0	0	0

<i>Totals:</i>	<i>0</i>	<i>1</i>	<i>3</i>	<i>0</i>	<i>2</i>	<i>2</i>	<i>8</i>	<i>0</i>
-----------------------	-----------------	-----------------	-----------------	-----------------	-----------------	-----------------	-----------------	-----------------

Summons Arrests By Age / Sex





Protective Custody Arrests by Race, Sex, and Age:

	00-10	11-17	18-24	25-34	35-54	> 55	TOTALS	Hispanic
Asian								
Female	0	0	0	0	0	0	0	0
Male	0	0	0	0	0	0	0	0
Unknown	0	0	0	0	0	0	0	0
Black								
Female	0	0	0	0	0	0	0	0
Male	0	0	0	0	0	0	0	0
Unknown	0	0	0	0	0	0	0	0
American Indian/Alaskan Native								
Female	0	0	0	0	0	0	0	0
Male	0	0	0	0	0	0	0	0
Unknown	0	0	0	0	0	0	0	0
Native Hawaiian Or Other Pacific Islander								
Female	0	0	0	0	0	0	0	0
Male	0	0	0	0	0	0	0	0
Unknown	0	0	0	0	0	0	0	0
Unknown								
Female	0	0	0	0	0	0	0	0
Male	0	0	0	0	0	0	0	0
Unknown	0	0	0	0	0	0	0	0
White								
Female	0	0	0	0	0	0	0	0
Male	0	0	0	0	0	0	0	0
Unknown	0	0	0	0	0	0	0	0
Totals:	0	0	0	0	0	0	0	0



Property Loss Value By Property Type:

Property Loss Value by Property Type:

Airplanes	\$	20,000.00
Automobiles	\$	55,590.00
Bicycles	\$	1,213.00
Clothes/Furs	\$	45.00
Credit/Debit Cards	\$	14.00
Household Goods	\$	65.00
Money	\$	26,249.00
Recordings-Audio/Visual	\$	10.00
Structures-Other Commercial/Business	\$	5,000.00
Vehicle Parts/Accessories	\$	960.00
Identity-Intangible	\$	10.00
Lawn/Yard/Garden Equipment	\$	1.00
Recreational/Sports Equipment	\$	250.00
Other	\$	5,108.00

Total Monetary Loss:

\$ 114,515.00



Weapons (s) Involved in Offense:

<u>Type of Weapon Used:</u>	<u>Occurrences:</u>	<u>Percentage:</u>
Blunt Object	2	3.40%
Personal Weapons (Hands/Feet/Etc)	2	3.40%
None	55	93.20%
Total Occurrences:	59	100.00%



Crash Locations:

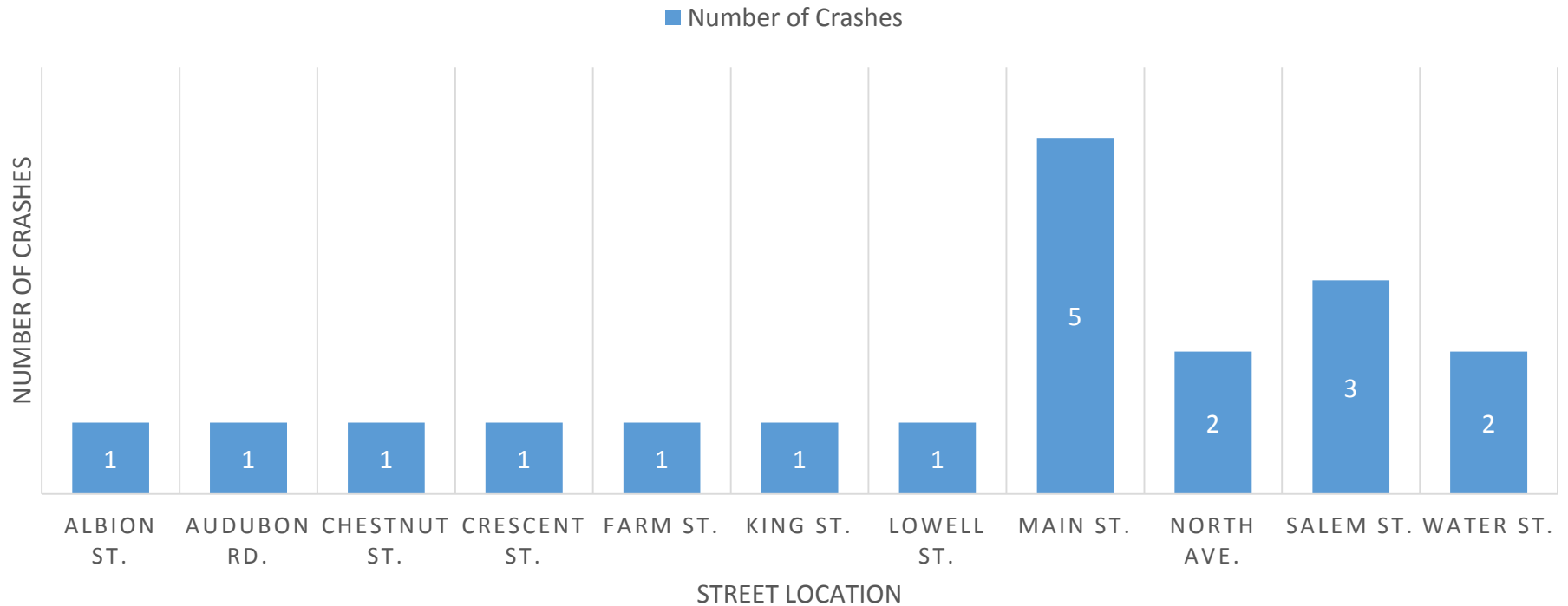


<u>Street/Location:</u>	<u>Injuries:</u>	<u>Fatalities:</u>	<u>OUI Involved:</u>	<u>Pedestrian</u>	<u>Bicyclists:</u>	<u># of Accidents:</u>
ALBION ST	0	0	0	0	0	1
AUDUBON RD	0	0	0	0	0	1
CHESTNUT ST	0	0	0	0	0	1
CRESCENT ST	0	0	0	0	0	1
FARM ST	0	0	0	0	0	1
KING ST	0	0	0	0	0	1
LOWELL ST	0	0	0	0	0	1
MAIN ST	0	0	0	0	0	5
NORTH AVE	0	0	0	0	0	2
SALEM ST	0	0	0	0	0	3
WATER ST	0	0	0	0	0	2
Totals:	0	0	0	0	0	19



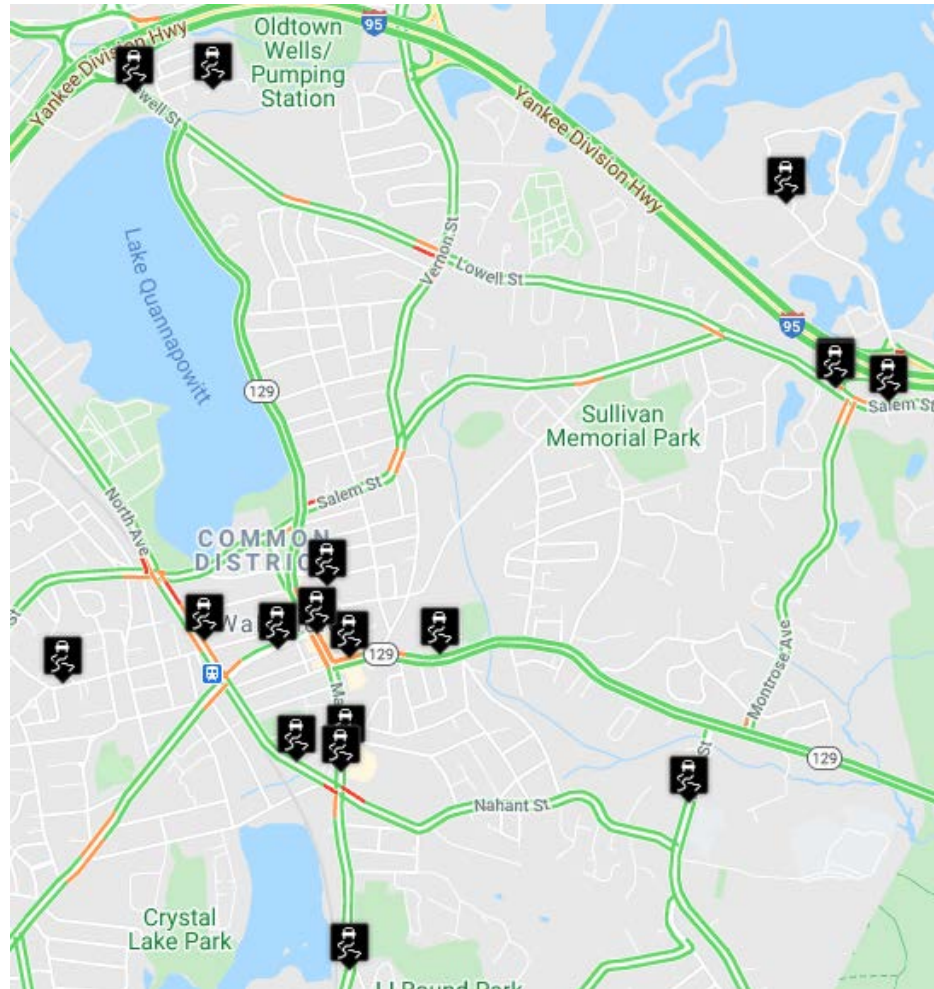
CRASH LOCATION GRAPH:

CRASH LOCATIONS/# OF, NOVEMBER 2020





CRASH LOCATION MAP:





Motor Vehicle Violations:



<u>State Law:</u>	<u>Fines Total:</u>	<u>Civil</u>	<u>Warnings</u>	<u>Verbal</u>	<u>Arrests</u>	<u>Criminal</u>	<u>Totals:</u>
89 / 4B	0.00	0	1	0	0	0	1
89 / 7C	105.00	1	0	0	0	0	1
89 / 8	0.00	0	1	0	0	0	1
89 / 9	0.00	0	4	0	0	0	4
90 / 10	0.00	0	0	0	0	2	2
90 / 13A	0.00	1	0	0	0	0	1
90 / 17	370.00	3	5	0	0	0	8
90 / 18	0.00	0	1	0	0	0	1
90 / 20	110.00	2	1	1	0	0	4
90 / 24	0.00	0	0	0	1	1	2
90 / 34J	0.00	1	0	0	0	0	1
90 / 7	0.00	0	1	1	0	1	3
90 / 9	210.00	4	0	0	0	0	4
90 / 9D	0.00	1	0	0	0	0	1
Totals:	795.00	13	14	2	1	4	34



Citation Statistics:



Citation Statistics Nov. 2020:

Total Citations Issued: 25

Arrest-	1	4.0%
Civil-	7	28.0%
Complaint-	3	12.0%
Warning-	13	52%
Verbal-	1	4.0%
Void-	0	0.0%
Speed measured by Radar-	9	36.0%

Speed Not Measured-	16	64.0%
Accident Occurred-	0	0.00%
Citation Issued to OWNER-	0	0.00%
Road Divided-	0	0.00%
CDL Licenses-	0	0.00%
Commercial Vehicle-	0	0.00%
Hazardous Materials Involved-	0	0.00%

Average speed (charged)	52MPH
Average speed limit	36MPH
Average MPH over speed limit	15MPH



Citation Map:

