

# *Wakefield Police Department*

*est. 1868*



Steven A. Skory  
*Chief of Police*



Monthly Report for January 2024

Prepared by Sergeant Jon P. Burnham



*Steven A. Skory*  
*Chief of Police*

## **WAKEFIELD POLICE DEPARTMENT**

### **OFFICE OF THE CHIEF**

One Union Street, Wakefield, Massachusetts, 01880



### **January 2024 Highlights**

On January 8<sup>th</sup>, officers assigned to the overnight shift observed a male sitting on a downtown bench in the extremely cold weather without a jacket or shoes. The Officers recognized the individual as a resident of a local group home. They engaged him in conversation and it was apparent he did not wish to move inside to a warm area or return to his residence. Officers attempted to bring extra clothing to him which he also declined. After a lengthy period of negotiation, they were able to assist him into an ambulance and he was transported safely to the hospital for a mental health evaluation.

On January 9<sup>th</sup>, officers were dispatched to the "Wakefield Manor" located at 398 Main Street regarding a male who was screaming outside of his apartment. Upon arrival, they located an agitated and irate individual who appeared to be under the influence of alcohol. The male began yelling at officers as well as other residents of the complex. He then turned his attention to the building manager and took a fighting position. Officers were able to secure the male and take him into protective custody before he physically attacked the building manager. He was transported to the police station for booking and safe-keep.

During the first week of January, we received several reports of unlocked vehicles being entered and items stolen while parked in the rear lot of Farmland. A suspicious female had been observed in the area by an employee and the description was similar to a female

that was observed in the area of similar activity on West Water Street back in August. Wakefield Detectives began putting video evidence together and compiling information as they worked through all of the cases. Eventually, they were able to identify the suspect as a female from Randolph, MA. She will be charged in Malden District Court for numerous charges that include Larceny, Breaking into Motor Vehicles, and Credit Card Fraud.

On January 20<sup>th</sup>, officers were dispatched to Pleasant Street for a report of a female that was passed out in a white Kia. Officers located the running Kia parked in the southbound lane. Officers Doran and Carey found the vehicle occupied by the female operator along with a toddler in the back seat. They also observed an open bottle of vodka on the front passenger seat. The young child was eventually picked up by another family member and the operator was taken into custody and charged with Operating Under the Influence of Liquor and Reckless Endangerment of a Child.

On January 24<sup>th</sup>, Officer Amy Rando, Clinician Jennifer Waczkowski, Recovery Coordinator Tracy Rizzo, and Domestic Victim Advocate Mollie Bracken teamed up with the Board of Health and the Chamber of Commerce to host a “meet and greet” for some of our local business owners and staff. They gave an overview of the robust services that they offer and also gave participants a chance to ask questions both during and after the meeting. There was a nice turnout for the morning event and we appreciate the efforts of all involved.

*Respectfully Yours,*  


Steven A. Skory  
Chief of Police



# Calls for Service (1):



<u>Call Reason:</u>	<u>Jan. '24</u>	<u>Dec. '23</u>	<u>Jan. '23</u>
911 Abandoned/Hang-up/Accident	35	41	42
Abuse - Child- Elder- Disabled	0	0	1
Alarm - Fire	10	7	4
Alarm - Burg / Hold Up / B & E	63	63	54
Animal Calls	15	8	14
Arrest	0	0	1
Assault	8	5	5
Assist Citizen	6	9	6
Assist Other Agency	10	13	10
Burglary (Building) / B & E	1	1	2
Comfort Dog Response	0	1	0
Civil Fingerprinting	4	6	1
Check On Person / Location	55	61	51
CIT Response	34	29	51
CORI / RMV Dissemination Log	2	3	5
Child Seat Safety	8	8	11
Debris In Street	1	2	3
Detective Investigation	1	0	5
Disturbance	27	42	41
Domestic Issue	25	23	28
Directed Patrol	53	28	21
D P W Call	18	12	8
Escort / Transport	3	1	2

Fire - Auto / Bldg. / Other	9	7	2
Fireworks Complaint	1	1	1
Family Services Follow-Up	4	7	10
Gas / Light Department Call	7	6	3
Gun Shots	0	1	2
Harassment/Threats/Phone/All	6	7	13
HazMat Incident	0	1	0
Protection Order Violation	1	1	3
Internal Report	2	2	1
Intelligence	0	0	1
K9 Response	1	0	0
Larceny / Forgery / Fraud	18	30	21
Lockout - House / M V	3	8	6
Lost / Found / Safe Keeping	11	10	9
Medical Aid	210	211	213
Miscellaneous	3	9	4
Missing Person / Runaway	6	4	6
Mutual Aid	0	2	0
M / V - Crash	45	47	47
M / V - Abandoned	1	0	2
M / V - Crash Police Vehicle	1	0	2
M / V - B & E / Larceny From	3	1	1
M / V - Disabled	18	8	16
M / V - Repossession	7	1	5
M/V Stop	78	99	92



## Calls for Service (2):



M / V - Theft	2	2	0
M / V - Violation	9	6	9
NEMLEC Callout	4	8	3
Notification	3	0	2
Drug Overdose (Suspected)	0	4	4
Parking Issue	14	11	11
Police Equip. Problems/Damage	3	2	1
Property Inspections	102	106	123
Public Records Request	51	39	41
Prisoner Transport	3	1	6
Railroad Complaint	18	1	10
Recovered Syringe	0	0	2
Restraining Order Entry Only	0	4	0
Request Police Officer	10	11	23
Restraining Order Service	9	14	9
Assist Schools	31	24	7
Sex Offenses - ( All )	1	1	1
Snow Related Complaints	1	0	1
Summons / Warrant Service	6	3	18
Suspicious Activity	17	16	14
Recording Tape	0	0	0
Threats	0	1	1
Traffic Services	6	8	12
Trash Dumping	1	0	1

Trespassing	5	3	3
Trespass Tow	1	0	2
Unwanted Person(s)	0	3	5
Vandalism	5	5	2
Void Citation	1	0	3
Warrant of Apprehension	4	1	2
Warrant - Service	0	0	0
Wires Down	3	4	2
Warrant Service	0	0	3
<b>Total Calls for Service:</b>	<b>1124</b>	<b>1104</b>	<b>1149</b>



# Offense Listing- M.G.L.

Massachusetts General Law Violations:



<u>State Offenses for Jan. '24:</u>	<u>Occurrences:</u>
A&B WITH DANGEROUS WEAPON +60	1
A&B WITH DANGEROUS WEAPON	1
STRANGULATION OR SUFFOCATION	1
A&B	2
ASSAULT & BATTERY ON INTIMATE PARTNER	2
BURGLARY, UNARMED	1
LARCENY OVER \$1200	6
LARCENY UNDER \$1200	6
SHOPLIFTING BY ASPORTATION	1
B&E VEHICLE/BOAT DAYTIME FOR FELONY	3
THEFT FROM MOTOR VEHICLE	1
MOTOR VEH, LARCENY OF	1
CRIME REPORT, FALSE	1
MOTOR VEH, LARCENY OF	3
IDENTITY FRAUD	2
VANDALIZE PROPERTY c266 §126A	3
DESTRUCTION OF PROPERTY +\$1200	1
MOTOR VEH, MALICIOUS DAMAGE TO	2
CHILD IN NUDE, DISTRIB MATERIAL	1
OUI-LIQUOR OR .08% BAC	2
PROTECTIVE CUSTODY	1
LIQUOR, PERSON UNDER 21 POSSES	1
ALCOHOL IN MV, POSSESS OPEN CONTAINER	1

ABUSE PREVENTION ORDER, VIOLATE	1
HARASSMENT, CRIMINAL	2
LEAVE SCENE OF PROPERTY DAMAGE	1
CHILD ENDANGERMENT WHILE OUI	1
B&E BUILDING DAYTIME FOR FELON	1
UNLICENSED OPERATION OF MV	2
REGISTRATION REVOKED, OP MV WITH	1
LEAVE SCENE OF PERSONAL INJURY	1
LEAVE SCENE OF PROPERTY DAMAGE	3
UNINSURED MOTOR VEHICLE	1
<b>Total Number of State Offenses:</b>	<b>58</b>



# Offenses (IBR) By Month:

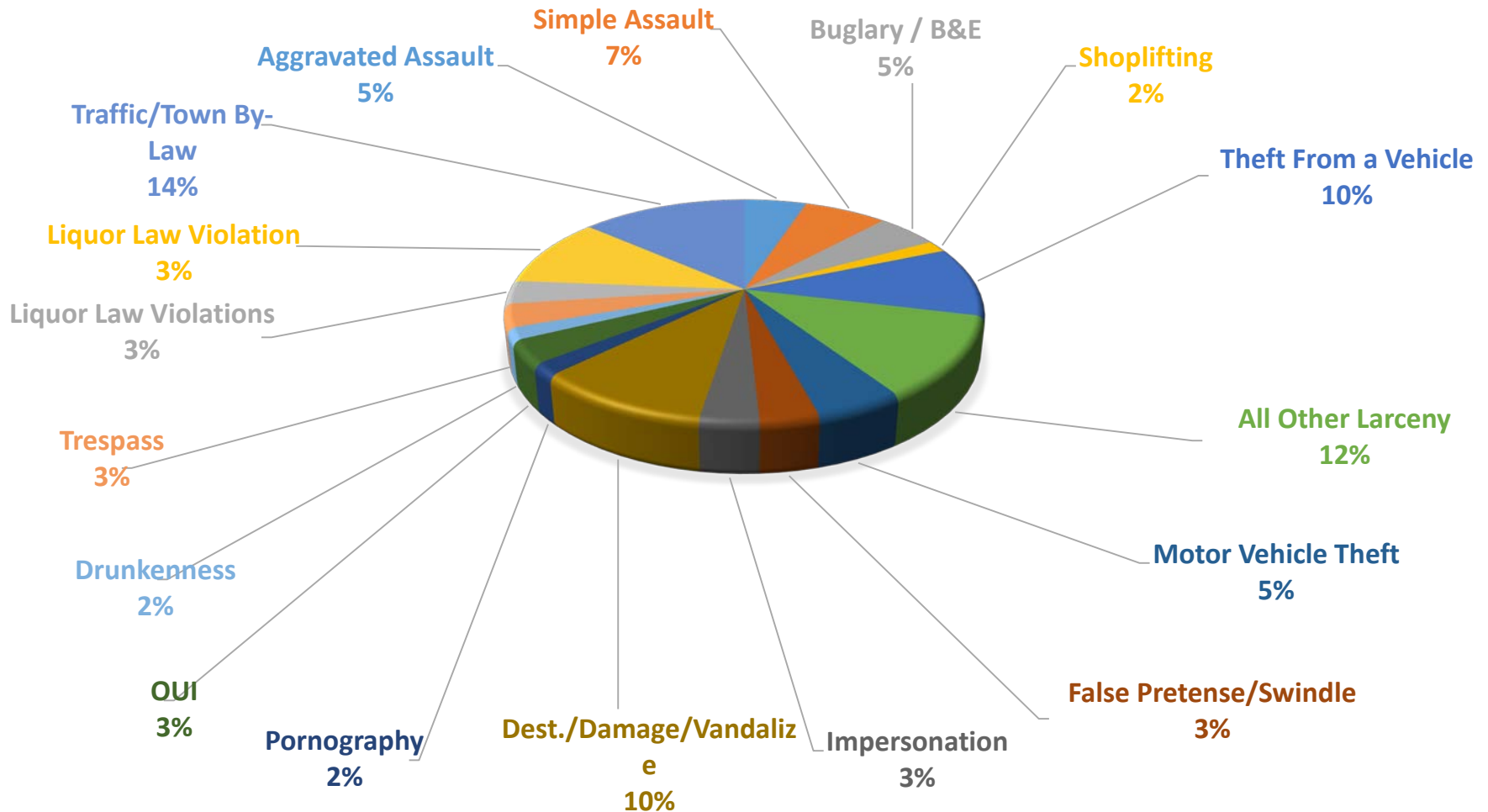


<i>Incident Based Reporting (IBR) for Jan. '24: Number of Incidents:</i>	
Aggravated Assault	3
Simple Assault	4
Burglary / Breaking And Entering	3
Shoplifting	1
Theft From Motor Vehicle	6
All Other Larceny	7
Motor Vehicle Theft	3
False Pretenses / Swindle / Coerce	2
Impersonation	2
Destruction / Damage / Vandalize	6
Pornography / Obscene Material	1
Driving Under The Influence	2
Drunkenness	1
Liquor Law Violations	2
All Other Offenses	6
Traffic, Town By-Law Offenses	8
<b><i>Total Number of Offenses:</i></b>	<b><i>57</i></b>



# Incident Based Reporting:

## I.B.R. FOR JANUARY 2024







# Arrest Totals:

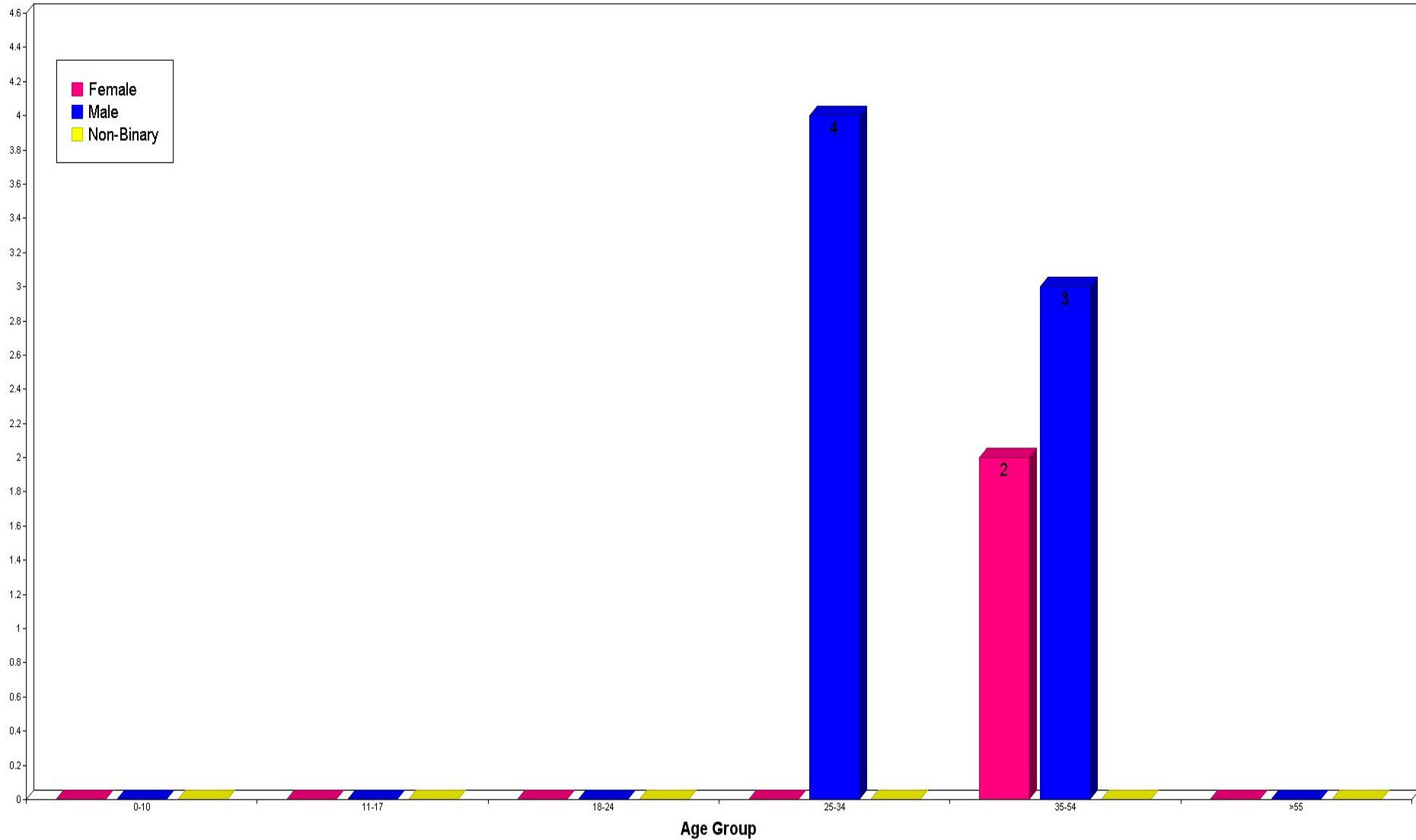


*On View Arrests Based on Incident/Warrant by Race, Sex, and Age:*

	00-10	11-17	18-24	25-34	35-54	> 55	TOTALS	Hispanic
Asian								
Female	0	0	0	0	0	0	0	0
Male	0	0	0	0	0	0	0	0
Unknown	0	0	0	0	0	0	0	0
Black								
Female	0	0	0	0	0	0	0	0
Male	0	0	0	0	0	0	0	0
Unknown	0	0	0	0	0	0	0	0
American Indian/Alaskan Native								
Female	0	0	0	0	0	0	0	0
Male	0	0	0	0	0	0	0	0
Unknown	0	0	0	0	0	0	0	0
Native Hawaiian Or Other Pacific Islander								
Female	0	0	0	0	0	0	0	0
Male	0	0	0	0	0	0	0	0
Unknown	0	0	0	0	0	0	0	0
Unknown								
Female	0	0	0	0	0	0	0	0
Male	0	0	0	0	0	0	0	0
Unknown	0	0	0	0	0	0	0	0
White								
Female	0	0	0	0	2	0	2	1
Male	0	0	0	4	3	0	7	2
Unknown	0	0	0	0	0	0	0	0
<b>Totals:</b>	<b>0</b>	<b>0</b>	<b>0</b>	<b>4</b>	<b>5</b>	<b>0</b>	<b>9</b>	<b>3</b>



## Arrests On View & Based on Incident/Warrants By Age / Sex





# Summons to Court Totals:

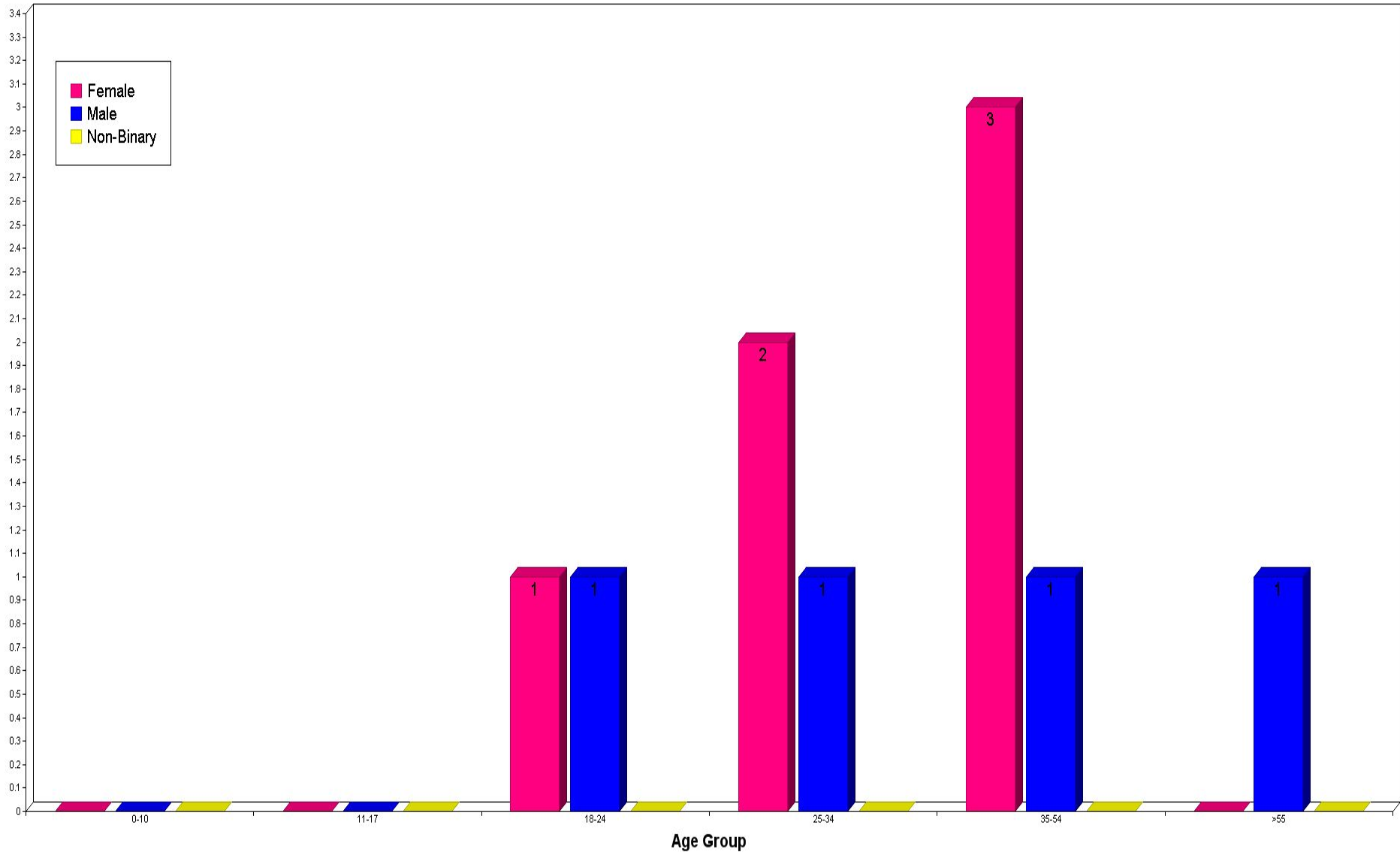


## Summons Arrests by Race, Sex, and Age:

	00-10	11-17	18-24	25-34	35-54	> 55	TOTALS	Hispanic
Asian								
Female	0	0	0	1	0	0	1	0
Male	0	0	0	0	0	0	0	0
Unknown	0	0	0	0	0	0	0	0
Black								
Female	0	0	1	0	0	0	1	0
Male	0	0	1	0	0	0	1	0
Unknown	0	0	0	0	0	0	0	0
American Indian/Alaskan Native								
Female	0	0	0	0	0	0	0	0
Male	0	0	0	0	0	0	0	0
Unknown	0	0	0	0	0	0	0	0
Native Hawaiian Or Other Pacific Islander								
Female	0	0	0	0	0	0	0	0
Male	0	0	0	0	0	0	0	0
Unknown	0	0	0	0	0	0	0	0
Unknown								
Female	0	0	0	0	0	0	0	0
Male	0	0	0	0	0	0	0	0
Unknown	0	0	0	0	0	0	0	0
White								
Female	0	0	0	1	3	0	4	1
Male	0	0	0	1	1	1	3	1
Unknown	0	0	0	0	0	0	0	0
<b>Totals:</b>	<b>0</b>	<b>0</b>	<b>2</b>	<b>3</b>	<b>4</b>	<b>1</b>	<b>10</b>	<b>2</b>



## Summons Arrests By Age / Sex





# Protective Custody Arrests:




## Protective Custody Arrests by Race, Sex, and Age:

	00-10	11-17	18-24	25-34	35-54	> 55	TOTALS	Hispanic
Asian								
Female	0	0	0	0	0	0	0	0
Male	0	0	0	0	0	0	0	0
Unknown	0	0	0	0	0	0	0	0
Black								
Female	0	0	0	0	0	0	0	0
Male	0	0	0	0	0	0	0	0
Unknown	0	0	0	0	0	0	0	0
American Indian/Alaskan Native								
Female	0	0	0	0	0	0	0	0
Male	0	0	0	0	0	0	0	0
Unknown	0	0	0	0	0	0	0	0
Native Hawaiian Or Other Pacific Islander								
Female	0	0	0	0	0	0	0	0
Male	0	0	0	0	0	0	0	0
Unknown	0	0	0	0	0	0	0	0
Unknown								
Female	0	0	0	0	0	0	0	0
Male	0	0	0	0	0	0	0	0
Unknown	0	0	0	0	0	0	0	0
White								
Female	0	0	0	0	0	0	0	0
Male	0	0	0	0	0	1	1	0
Unknown	0	0	0	0	0	0	0	0
<b>Totals:</b>	<b>0</b>	<b>0</b>	<b>0</b>	<b>0</b>	<b>0</b>	<b>1</b>	<b>1</b>	<b>0</b>



## Protective Custody Arrests By Age / Sex





# Property Loss Value By Property Type:

<i><u>Property Loss Value by Property Type:</u></i>	<i><u>Estimated Value:</u></i>
Alcohol	\$ 1.00
Automobiles	\$ 27,232.00
Clothes/Furs	\$ 2,480.00
Computer Hardware/Software	\$ 310.00
Consumable Goods	\$ 24.00
Credit/Debit Cards	\$ 2,388.00
Household Goods	\$ 300.00
Jewelry/Precious Metals	\$ 1,850.00
Merchandise	\$ 450.00
Money	\$ 30,702.00
Negotiable Instruments	\$ 2.00
Purses/Handbags/Wallets	\$ 30.00
Tools	\$ 13,708.00
Vehicle Parts/Accessories	\$ 2,510.00
Building Materials	\$ 2,850.00
Collections/Collectibles	\$ 49,125.00
Other	\$ 2,610.00
<i><b>Total Estimated Monetary Loss:</b></i>	<i><b>\$ 145,609.52</b></i>



## Weapons (s) Involved in Offense:

<u>Type of Weapon Used:</u>	<u>Occurrences:</u>	<u>Percentage:</u>
Blunt Object	1	1.80%
Personal Weapons (Hands/Feet/Etc.)	5	8.80%
Unknown	1	1.80%
None	50	87.70%
<b><i>Total Occurrences:</i></b>	<b><i>57</i></b>	<b><i>100.00%</i></b>





# Special Studies Breakdown (Arrests):

## Vehicular Pursuit

### WAS THERE A PURSUIT?

	<u>Totals:</u>	<u>%</u>
NO:	19	95.0%
YES:	0	0.0%
UNSPECIFIED:	1	5.0%
<u>TOTAL:</u>	<u>20</u>	<u>100.0%</u>

## Use of Force

### WAS FORCE USED BY AN OFFICER IN THIS CASE?

	<u>Totals</u>	<u>%</u>
1.) NO FORCE	19	95.0%
2.) BATON	0	0.0%
3.) PEPPER SPRAY	0	0.0%
4.) PUNCHES, KICKS, OR OTHER STRIKES	0	0.0%
5.) TASER	0	0.0%
6.) .40mm LES LETHAL	0	0.0%
7.) FIREARM	0	0.0%
8.) OTHER	0	0.0%
9.) UNSPECIFIED	1	5.0%

<u>Total Arrests:</u>	<u>20</u>	<u>100.0%</u>
-----------------------	-----------	---------------



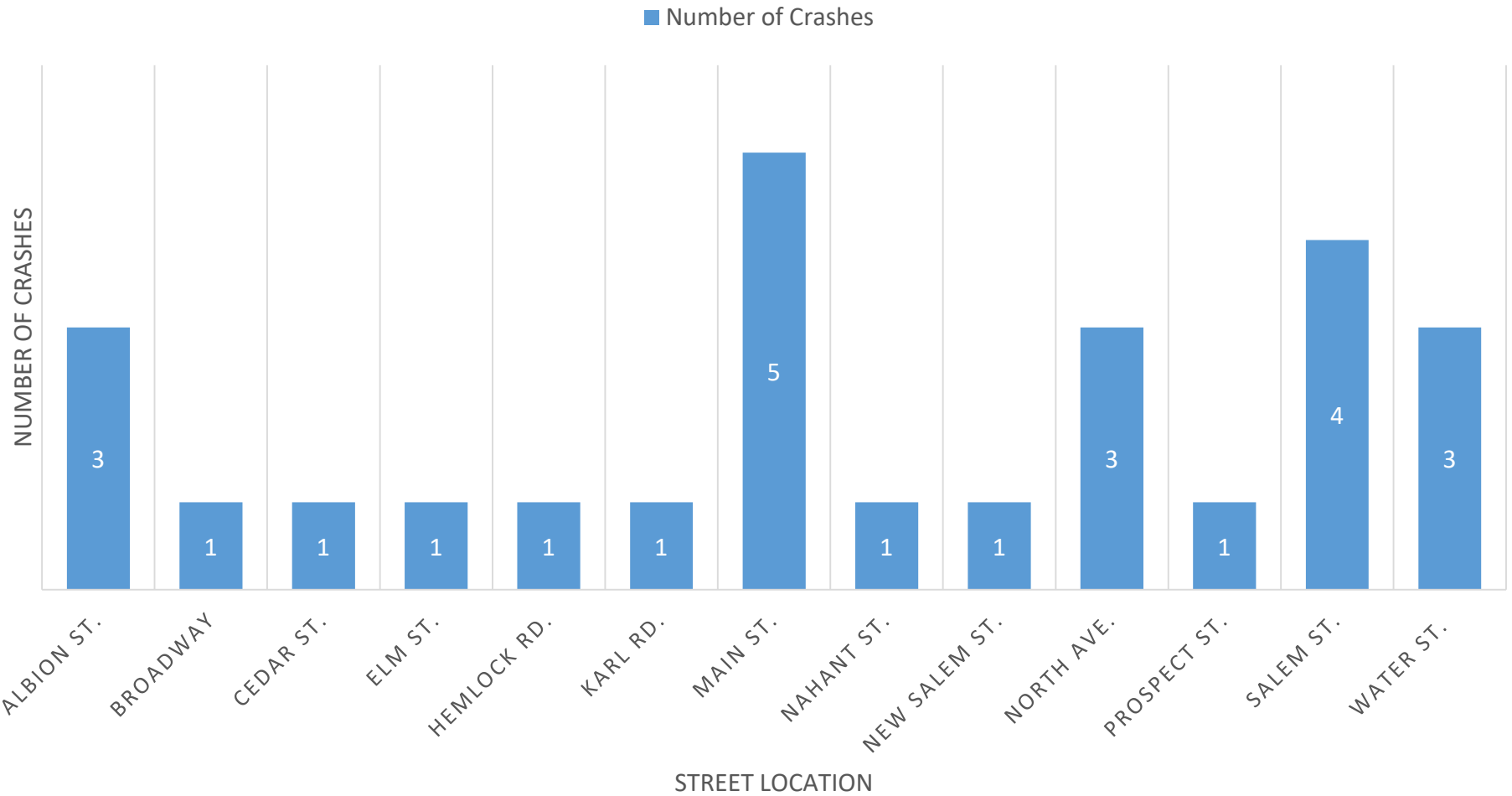
# Crash Breakdown:



<u>Street / Location:</u>	<u>Injuries:</u>	<u>Fatalities:</u>	<u>OUI Invld:</u>	<u>Pedestrian:</u>	<u>Bicyclists:</u>	<u># of Accidents:</u>
ALBION ST	1	0	0	1	0	3
BROADWAY	0	0	0	0	0	1
CEDAR ST	0	0	0	0	0	1
ELM ST	0	0	0	0	0	1
HEMLOCK RD	1	0	0	0	0	1
KARL RD	0	0	0	0	0	1
MAIN ST	2	0	0	1	0	5
NAHANT ST	1	0	0	0	0	1
NEW SALEM ST	2	0	0	0	0	1
NORTH AVE	2	0	0	0	0	3
PROSPECT ST	1	0	0	0	0	1
SALEM ST	1	0	0	0	0	4
WATER ST	0	0	0	0	0	3
<b><i>Totals:</i></b>	<b><i>11</i></b>	<b><i>0</i></b>	<b><i>0</i></b>	<b><i>2</i></b>	<b><i>0</i></b>	<b><i>26</i></b>

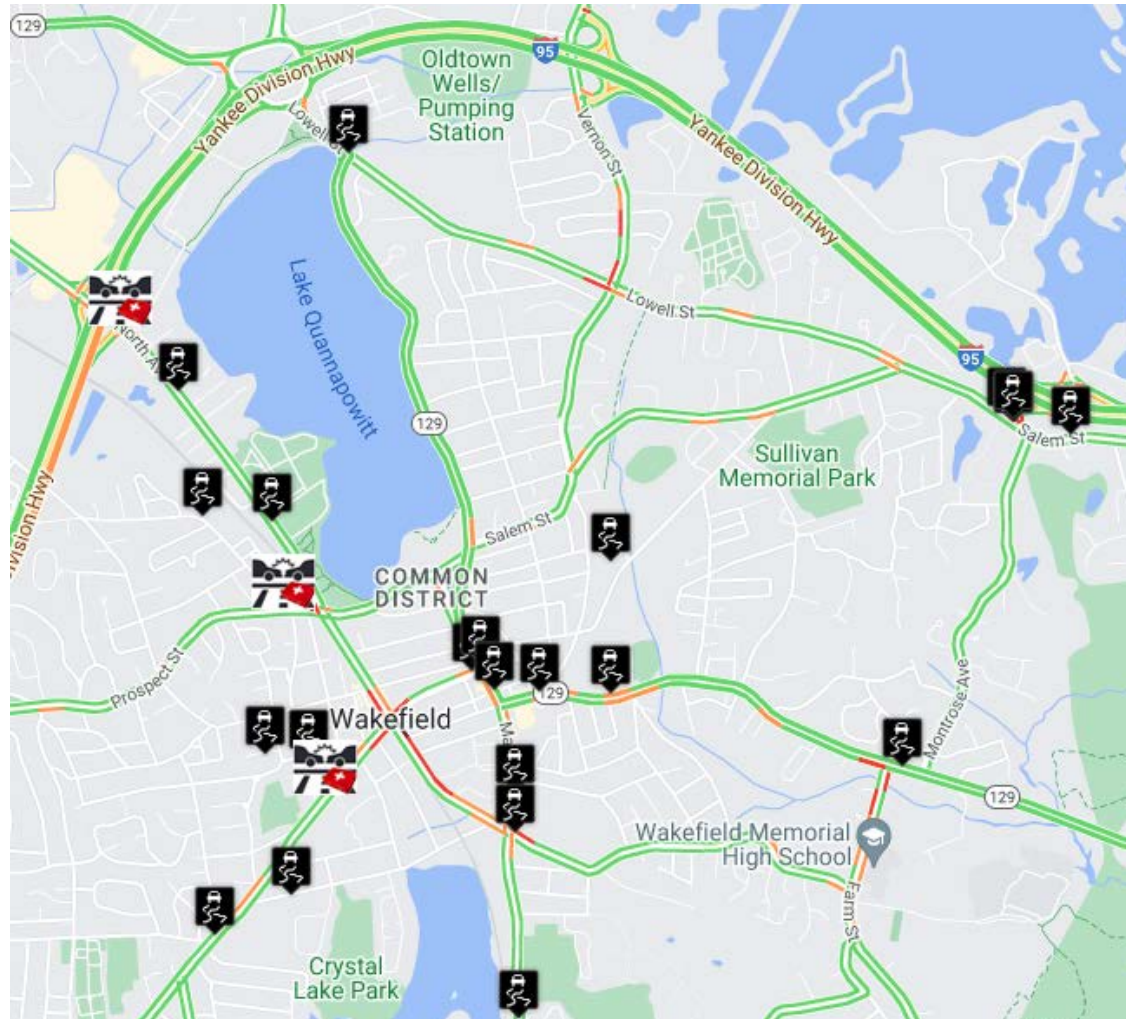


# Crash Location Graph:





# Crash Location Map:





# Motor Vehicle Violations:



<u>State Law:</u>	<u>Civil Citation:</u>	<u>Written Warning:</u>	<u>Arrest:</u>	<u>Summons:</u>	<u>Totals:</u>
540 / 404	0	1	0	0	1
89 / 11	0	1	0	0	1
89 / 4	0	1	0	0	1
89 / 4A	2	3	0	0	5
89 / 8	0	6	0	0	6
89 / 9	1	6	1	0	8
90 / 10	0	0	0	2	2
90 / 11	1	1	0	0	2
90 / 16	1	1	0	0	2
90 / 18	1	11	0	0	12
90 / 20	2	6	0	0	8
90 / 23	0	1	0	1	2
90 / 24	0	0	2	0	2
90 / 24I	0	0	1	0	1
90 / 24V	0	0	1	0	1
90 / 34J	0	0	0	1	1
90 / 6	1	1	0	0	2
90 / 7	1	4	0	0	5
90 / 9	0	2	0	0	2
90 / 9D	0	2	0	0	2
<b>Grand Total:</b>	<b>10</b>	<b>47</b>	<b>5</b>	<b>4</b>	<b>66</b>



# Citation Statistics:



## Citation Statistics Jan. 2024:

**Total Citations Issued: 51**

Arrest-	3
Civil-	5
Complaint-	3
Warning-	39
Speed measured by Radar-	12
Speed Measured by Clock-	0
Speed Measured by Estimate-	0
Speed Not Measured-	38
Accident Occurred-	0
Citation Issued to OWNER-	0
Road Divided-	0
CDL Licenses-	0
Commercial Vehicle-	0
Hazardous Materials Involved-	0
Average speed (charged)	50mph
Average speed limit	30mph
Average MPH over speed limit	20mph



# Citation Map:

