

Wakefield Police Department

est. 1868



Steven A. Skory
Chief of Police



Monthly Report for May 2021

Prepared by Sergeant Jon P. Burnham



Steven A. Skory
Chief of Police

WAKEFIELD POLICE DEPARTMENT OFFICE OF THE CHIEF

One Union Street, Wakefield, Massachusetts, 01880



May 2021 Highlights

On May 5th, Officers were dispatched to a group home for an out-of-control client that was throwing items throughout the residence. Upon arriving, the Officers were met by the client, who was clearly agitated. Officers were able to de-escalate the individual and speak with a staff member. The staff member reported that he had suffered an injury during the event and he was subsequently transported to the hospital. Officers were able to talk the client into an ambulance without further incident and he was transported to the hospital for a mental health evaluation.

On May 12th, School Resource Officer Mike Pietrantonio was notified by staff at the Northeast Vocational School that a student suffering an emotional crisis had left the school on foot without permission. He and other Wakefield Officers immediately began to search the Breakheart Reservation area, but they were unable to locate the student. Officer Pietrantonio responded back to the school and met with the student's parents and administrative staff. Other area police departments were notified and through a collaborative effort, the student was located a short time later in Malden. The student was unharmed and turned over to the custody of his parents.

On May 15th, Sergeant Matt Powers was dispatched to the area of Wiley Place for a report of a drone flying around a residence. Upon arrival, he was able to locate a male party with a drone controller in his hand. He recognized this individual as someone that we have dealt with in the past in regards to harassment issues in that area. A tenant of an apartment on Wiley Place was able to obtain video of the drone flying in close proximity to a window of his apartment. Sgt. Powers continued with an extensive investigation, as drone cases do present complex issues. After a well-documented report, this male party is facing multiple charges through Malden District Court for harassment.

On May 20th, a cell phone caller reported a vehicle being operated erratically, heading inbound from Saugus onto Farm Street. The vehicle made a left turn from Farm St onto Water Street where officers first made observation of the vehicle, which had heavy front end damage and one flat tire. As Officers attempted to stop the vehicle, sparks could be seen coming from beneath the vehicle. The vehicle continued westbound at approximately 25 mph heading past Preston Street. Officer Gover was coming in the opposite direction as the vehicle approached Cyrus Street. At this time the vehicle was not able to negotiate the slight bend in the roadway, crossed over the center line, and struck the police cruiser. Officer Gover was later transported to the hospital to be checked and fortunately, he did not suffer any significant injuries. The male operator of the suspect vehicle was arrested and charged with multiple motor vehicle offenses.

On May 25th, officers were dispatched to a call reporting a younger male wearing a vest and holding a firearm in a front yard of a residence. As they approached they observed the male toss an object. He then placed his hands in the air. Officers approached

cautiously and were able to stabilize the situation without incident. The teenage male had tossed an airsoft gun that looked like a firearm. The officers were able to speak with the parents a short while later and advise them of the dangerous situation that this presented.

On May 1st, we hosted a car safety seat installation event for all community members. Sgt. Kevin McCaul, Off. Amy Rando, and Off. Kelley Tobyne worked hard throughout the morning assisting parents and grandparents with proper car seat installations. This is an extremely popular program that we also run by appointment throughout the year. We had a busy day and we appreciate the partnership with Subaru of Wakefield and owner Sal Barbagallo for allowing us the use of their facility.

Respectfully Yours,

A handwritten signature in black ink, appearing to read "Steven A. Skory". The signature is fluid and cursive, with a large, stylized "S" at the beginning and a long, sweeping underline.

Steven A. Skory
Chief of Police



Calls for Service



<u>Call Reason:</u>	<u>May-21</u>	<u>Apr-21</u>	<u>May-20</u>				
				Fire - Auto / Bldg. / Other	8	12	6
				Fireworks Complaint	1	0	6
911 Abandoned/Hang-up/Accident	63	47	37	Gas / Light Department Call	5	4	4
Abuse - Child- Elder- Disabled	0	2	0	Harassment/Threats/Phone/All	15	3	6
Alarm - Fire	8	1	6	Protection Order Violation	0	0	1
Alarm - Burg / Hold Up / B & E	57	52	74	Internal Report	1	2	2
Animal Calls	17	8	11	Intelligence	1	1	0
Assault	6	2	2	Larceny / Forgery / Fraud	26	32	26
Assist Citizen	14	1	42	Lockout - House / M V	10	3	3
Assist Other Agency	9	15	14	Lost / Found / Safe Keeping	8	4	17
Bomb Scare / Threat / Bombing	0	0	0	Medical Aid	160	152	140
Burglary (Building) / B & E	1	1	2	Miscellaneous	2	1	1
Civil Fingerprinting	1	3	0	Missing Person / Runaway	3	2	2
Check On Person / Location	76	68	93	M / V - Crash	51	41	22
CIT Response	36	30	41	M / V - Abandoned	1	0	3
CORI / RMV Dissemination Log	6	5	2	M / V - Crash Police Vehicle	0	2	0
Child Seat Safety	11	13	0	M / V - B & E / Larceny From	0	3	1
Debris In Street	5	1	3	M / V - Disabled	9	6	11
Details Needed	0	1	0	M / V - Repossession	2	4	1
Detective Investigation	0	3	1	M/V Stop	56	97	43
Disturbance	50	66	66	M / V - Theft	0	0	1
Domestic Issue	31	25	31	M / V - Violation	14	8	11
Directed Patrol	85	79	51	NEMLEC Callout	5	4	7
D P W Call	6	10	6	Notification	2	1	1
Escort / Transport	2	3	2				



Calls for Service cont...



<u>Call Reasons Cont...</u>	<u>May-21</u>	<u>April-21</u>	<u>May-20</u>
Drug Overdose (Suspected)	2	2	0
Officer Injured	0	0	1
Parking Issue	17	13	30
Protective Custody	0	0	0
Police Equipment Problems	1	0	4
Property Inspections	164	178	196
Public Records Request	31	33	20
Prisoner Transport	1	2	1
Railroad Complaint	1	2	4
Recovered Syringe	0	1	3
Request Police Officer	23	16	21
Restraining Order Service	6	2	7
Assist Schools	8	1	3
Sex Offenses - (All)	0	2	0
Solicitors	1	1	0
Summons / Warrant Service	6	4	2

Suspicious Activity	21	14	37
Threats	2	3	2
Traffic Services	3	2	4
Trash Dumping	1	0	2
Trespassing	2	9	18
Trespass Tow	3	1	0
Unwanted Person(s)	2	5	6
Vandalism	8	2	10
Void Citation	2	0	0
Warrant of Apprehension	0	1	1
Wires Down	2	0	2
Warrant Service	0	0	2

Total Calls for Service:	1171	1112	1175
---------------------------------	-------------	-------------	-------------



Offense Listing- M.G.L.

Massachusetts General Law Violations:



State Offenses for May 20121:

of Offenses

ASSAULT ON INTIMATE PARTNER	1
A&B	4
A&B ON +60 / DISABLED	1
ASSAULT ON INTIMATE PARTNER	2
THREAT TO COMMIT CRIME	4
EXTORTION BY THREAT OF INJURY	1
B&E BUILDING NIGHTTIME FOR FELONY	1
LARCENY FROM PERSON +65	1
LARCENY UNDER \$1200	1
False Pretenses / Swindle / Coerce	1
LARCENY OVER \$1200	2
LARCENY UNDER \$1200	1
IDENTITY FRAUD	3
RECEIVE STOLEN PROPERTY -\$1200	1
DEFACING OR DAMAGIN PROPERTY	1
VANDALIZE PROPERTY c266 §126A	3
DESTRUCTION OF PROPERTY -\$1200	2
DISORDERLY CONDUCT	1

OUI--DRUGS	1
OUI-LIQUOR OR .08%	1
PROTECTIVE CUSTODY	4
CIVIL RIGHTS VIOLATION	1
HARASSMENT, CRIMINAL	4
TRESPASS	1
COMPUTER SYSTEM, UNAUTHORIZED	1
LARCENY OVER \$1200	1
WARRANT ARREST	1
MARKED LANES VIOLATION	1
OPERATING TO ENDANGER	1
IDENTITY FRAUD	1
ACCOST/ANNOY ANOTHER PERSON	1
UNLICENSED OPERATION OF MV	1
LICENSE SUSPENDED, OP MV WITH	2
LEAVE SCENE OF PROPERTY DAMAGE	7
STOP FOR POLICE, FAIL	1

Total Number of Offenses:

63



Offenses (IBR) By Month

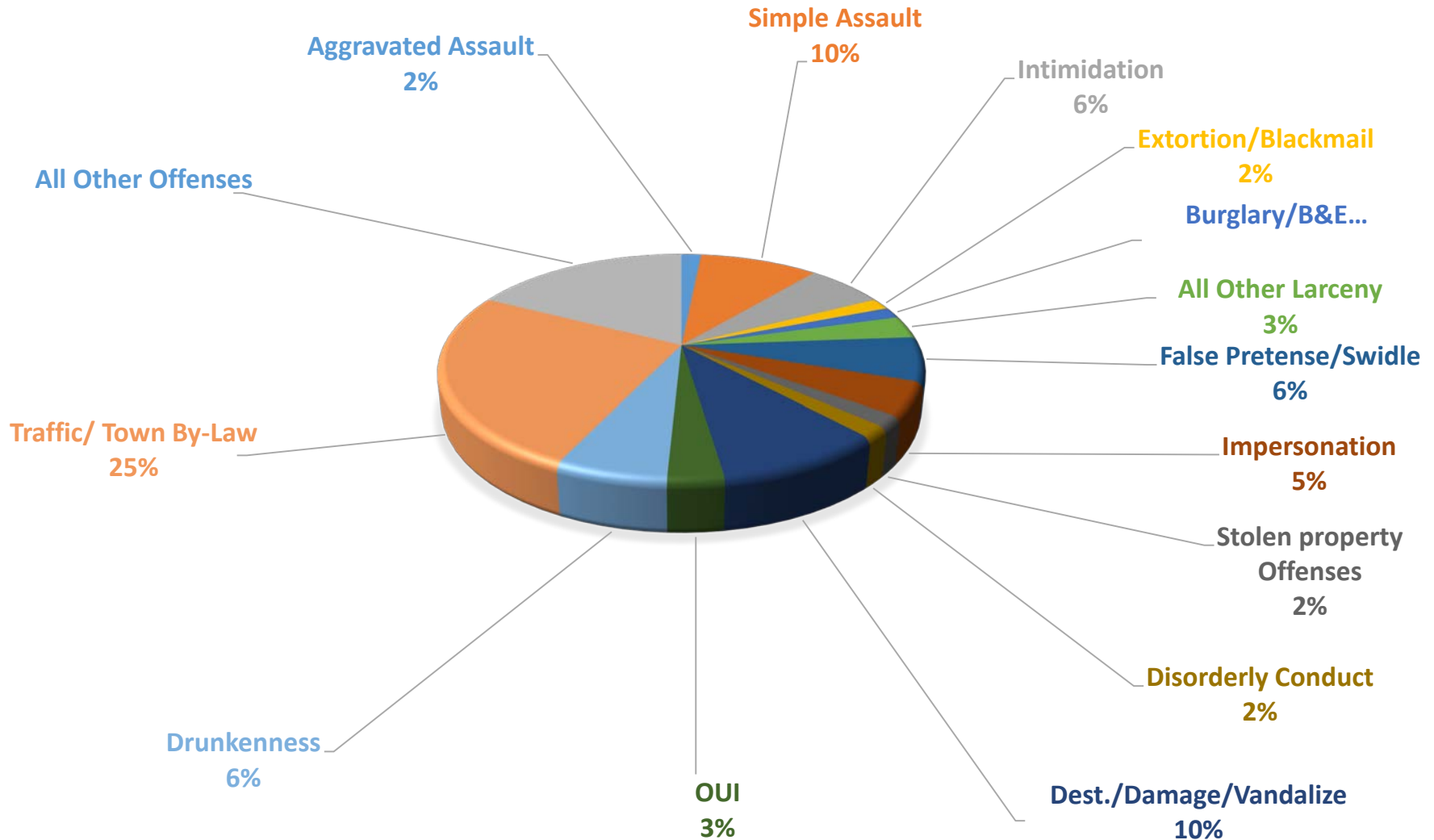


<u><i>Incident Based Reporting (IBR):</i></u>	<u><i># of Incidents:</i></u>
Aggravated Assault	1
Simple Assault	6
Intimidation	4
Extortion / Blackmail	1
Burglary / Breaking And Enteri	1
All Other Larceny	2
False Pretenses / Swindle / Coerce	4
Impersonation	3
Stolen Property Offenses	1
Destruction / Damage / Vandalize	6
Disorderly Conduct	1
Driving Under The Influence	2
Drunkenness	4
All Other Offenses	11
Traffic, Town By-Law Offenses	16
<i>Total Incidents Reported:</i>	<i>63</i>



Incident Based Reporting

IBR FOR MAY 2021





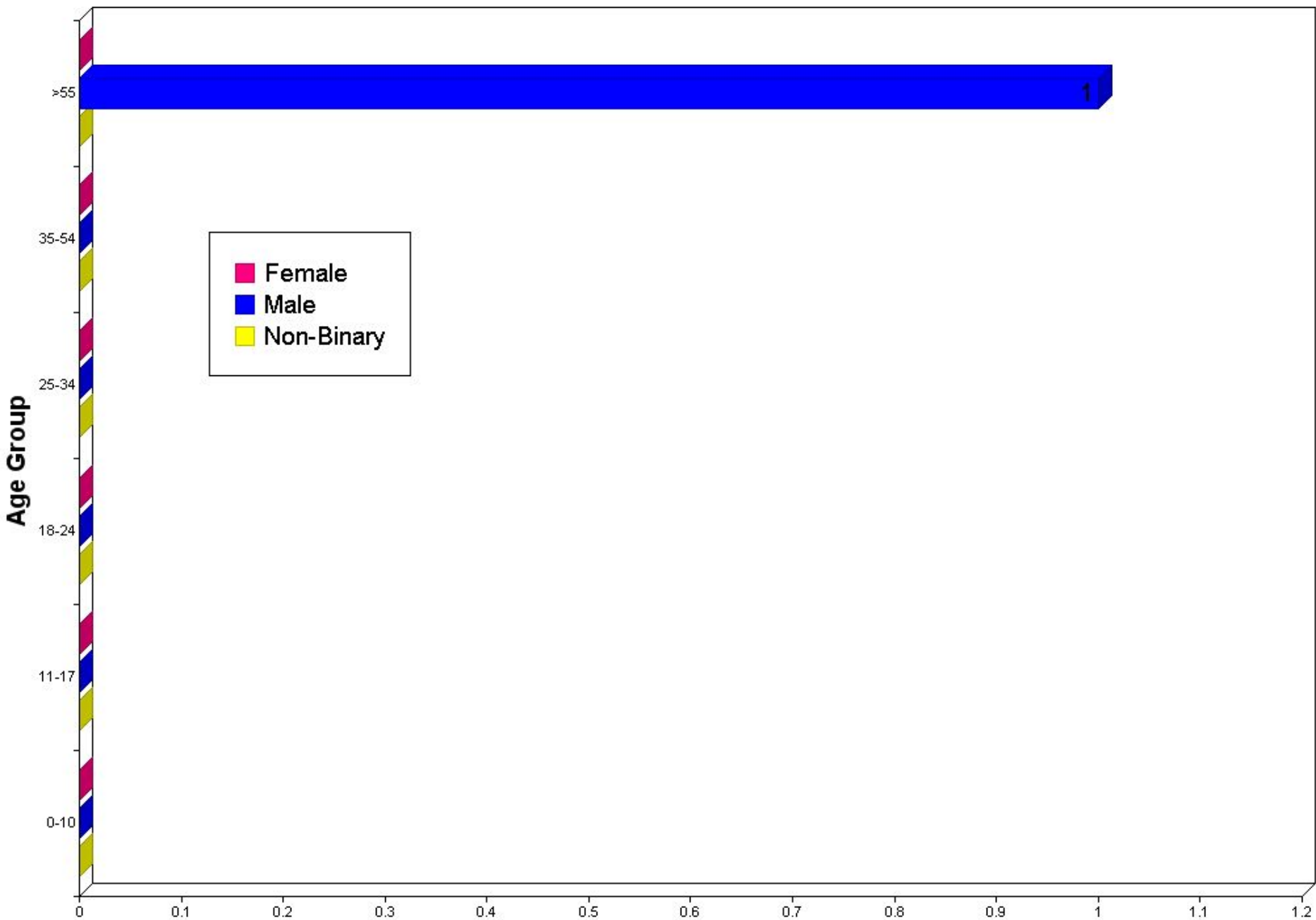
Arrest Totals



On View Arrests Based on Incident/Warrant by Race, Sex, and Age:

	00-10	11-17	18-24	25-34	35-54	> 55	TOTALS	Hispanic
Asian								
Female	0	0	0	0	0	0	0	0
Male	0	0	0	0	0	0	0	0
Unknown	0	0	0	0	0	0	0	0
Black								
Female	0	0	0	0	0	0	0	0
Male	0	0	0	0	0	0	0	0
Unknown	0	0	0	0	0	0	0	0
American Indian/Alaskan Native								
Female	0	0	0	0	0	0	0	0
Male	0	0	0	0	0	0	0	0
Unknown	0	0	0	0	0	0	0	0
Native Hawaiian Or Other Pacific Islander								
Female	0	0	0	0	0	0	0	0
Male	0	0	0	0	0	0	0	0
Unknown	0	0	0	0	0	0	0	0
Unknown								
Female	0	0	0	0	0	0	0	0
Male	0	0	0	0	0	0	0	0
Unknown	0	0	0	0	0	0	0	0
White								
Female	0	0	0	0	0	0	0	0
Male	0	0	0	0	0	1	1	0
Unknown	0	0	0	0	0	0	0	0
Totals:	0	0	0	0	0	1	1	0

Arrests On View & Based on Incident/Warrants By Age / Sex





Summons to Court Totals

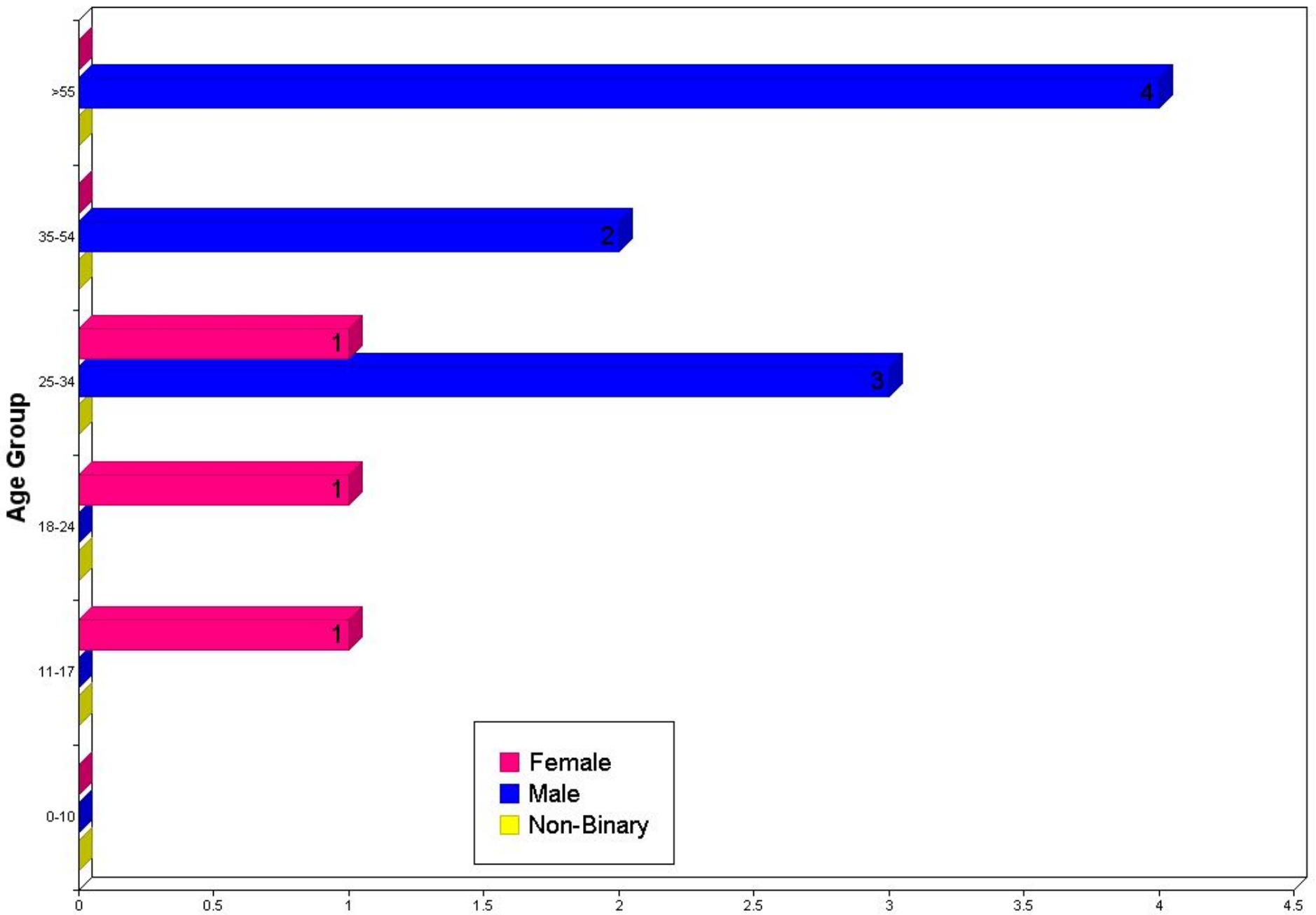


Summons Arrests by Race, Sex, and Age:

	00-10	11-17	18-24	25-34	35-54	> 55	TOTALS	Hispanic
Asian								
Female	0	0	0	0	0	0	0	0
Male	0	0	0	0	0	0	0	0
Unknown	0	0	0	0	0	0	0	0
Black								
Female	0	0	0	0	0	0	0	0
Male	0	0	0	0	0	0	0	0
Unknown	0	0	0	0	0	0	0	0
American Indian/Alaskan Native								
Female	0	0	0	0	0	0	0	0
Male	0	0	0	0	0	0	0	0
Unknown	0	0	0	0	0	0	0	0
Native Hawaiian Or Other Pacific Islander								
Female	0	0	0	0	0	0	0	0
Male	0	0	0	0	0	0	0	0
Unknown	0	0	0	0	0	0	0	0
Unknown								
Female	0	0	0	0	0	0	0	0
Male	0	0	0	0	0	0	0	0
Unknown	0	0	0	0	0	0	0	0
White								
Female	0	1	1	1	0	0	3	1
Male	0	0	0	3	2	4	9	1
Unknown	0	0	0	0	0	0	0	0

<i>Totals:</i>	<i>0</i>	<i>1</i>	<i>1</i>	<i>4</i>	<i>2</i>	<i>4</i>	<i>12</i>	<i>2</i>
-----------------------	-----------------	-----------------	-----------------	-----------------	-----------------	-----------------	------------------	-----------------

Summons Arrests By Age / Sex





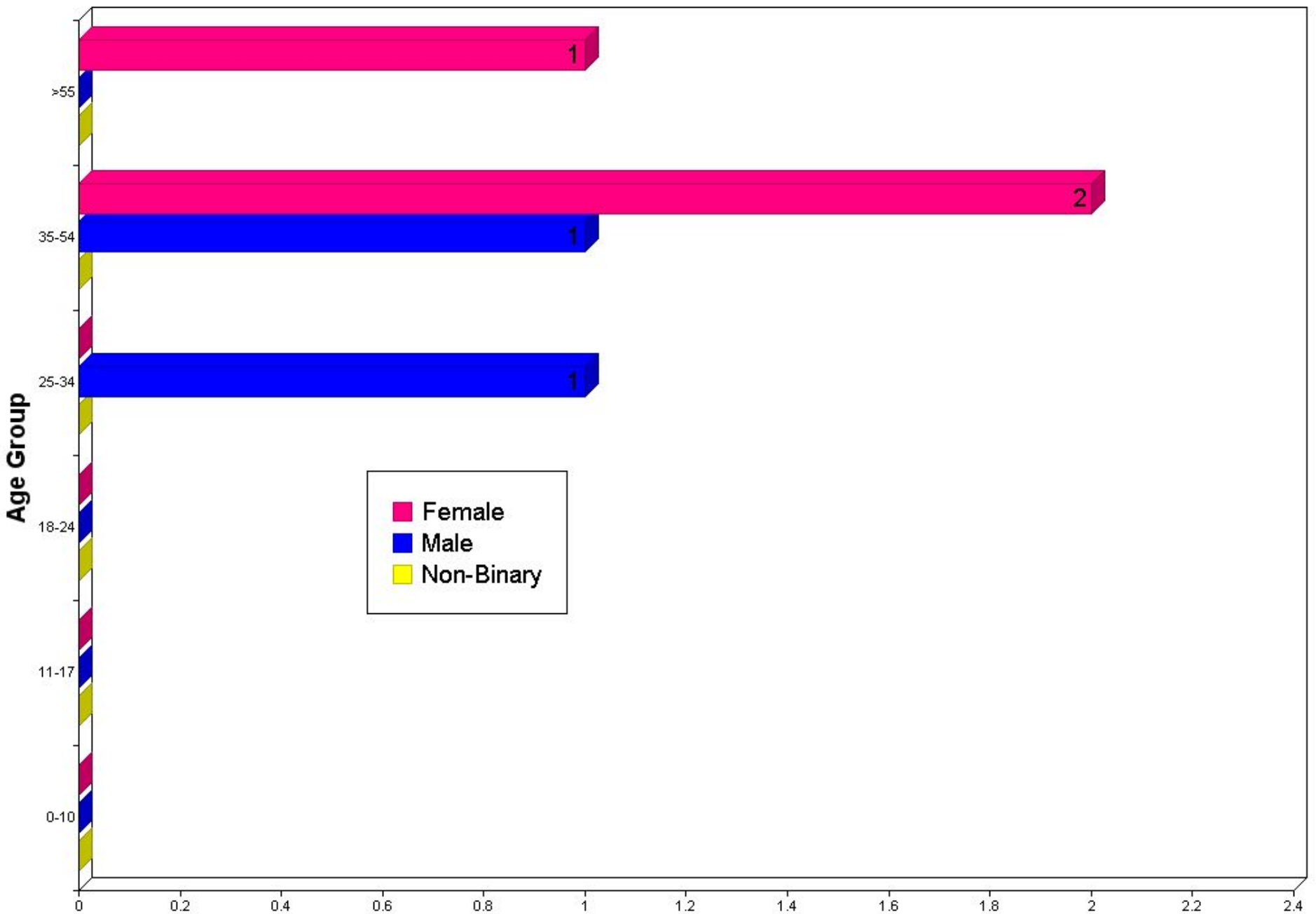
P.C. Arrests By Race, Sex and Age

Protective Custody Arrests by Race, Sex, and Age:

	00-10	11-17	18-24	25-34	35-54	> 55	TOTALS	Hispanic
Asian								
Female	0	0	0	0	0	0	0	0
Male	0	0	0	0	0	0	0	0
Unknown	0	0	0	0	0	0	0	0
Black								
Female	0	0	0	0	0	0	0	0
Male	0	0	0	0	0	0	0	0
Unknown	0	0	0	0	0	0	0	0
American Indian/Alaskan Native								
Female	0	0	0	0	0	0	0	0
Male	0	0	0	0	0	0	0	0
Unknown	0	0	0	0	0	0	0	0
Native Hawaiian Or Other Pacific Islander								
Female	0	0	0	0	0	0	0	0
Male	0	0	0	0	0	0	0	0
Unknown	0	0	0	0	0	0	0	0
Unknown								
Female	0	0	0	0	0	0	0	0
Male	0	0	0	0	0	0	0	0
Unknown	0	0	0	0	0	0	0	0
White								
Female	0	0	0	0	2	1	3	0
Male	0	0	0	1	1	0	2	0
Unknown	0	0	0	0	0	0	0	0

Totals:	0	0	0	1	3	1	5	0
----------------	----------	----------	----------	----------	----------	----------	----------	----------

Protective Custody Arrests By Age / Sex





Property Loss Value By Property Type:

<u>Property Loss Value by Property Type:</u>	<u>\$ Amount:</u>
Alcohol	\$5
Automobiles	\$5731
Bicycles	\$1
Computer Hardware/Software	\$136
Credit/Debit Cards	\$3000
Drugs/Narcotics	\$50
Drug/Narcotic Equipment	\$60
Money	\$69361
Office-Type Equipment	\$200
Structures-Single Occupancy Dwellings	\$120
Structures-Other Dwellings	\$300
Structures-Other Commercial/Business	\$250
Structures-Other	\$500
Tools	\$7
Building Materials	\$1
Identity Documents	\$1
Other	\$5156

Total Monetary Loss:	\$84,888
-----------------------------	-----------------



Weapons (s) Involved in Offense:

<u>Type of Weapon Used:</u>	<u>Occurrence's</u>	<u>Percentage</u>
Firearm (Unspecified)	2	3.20%
Personal Weapons (Hands/Feet/Etc)	5	7.90%
Other	1	1.60%
None	55	87.30%
Total Occurrences:	63	100.00%



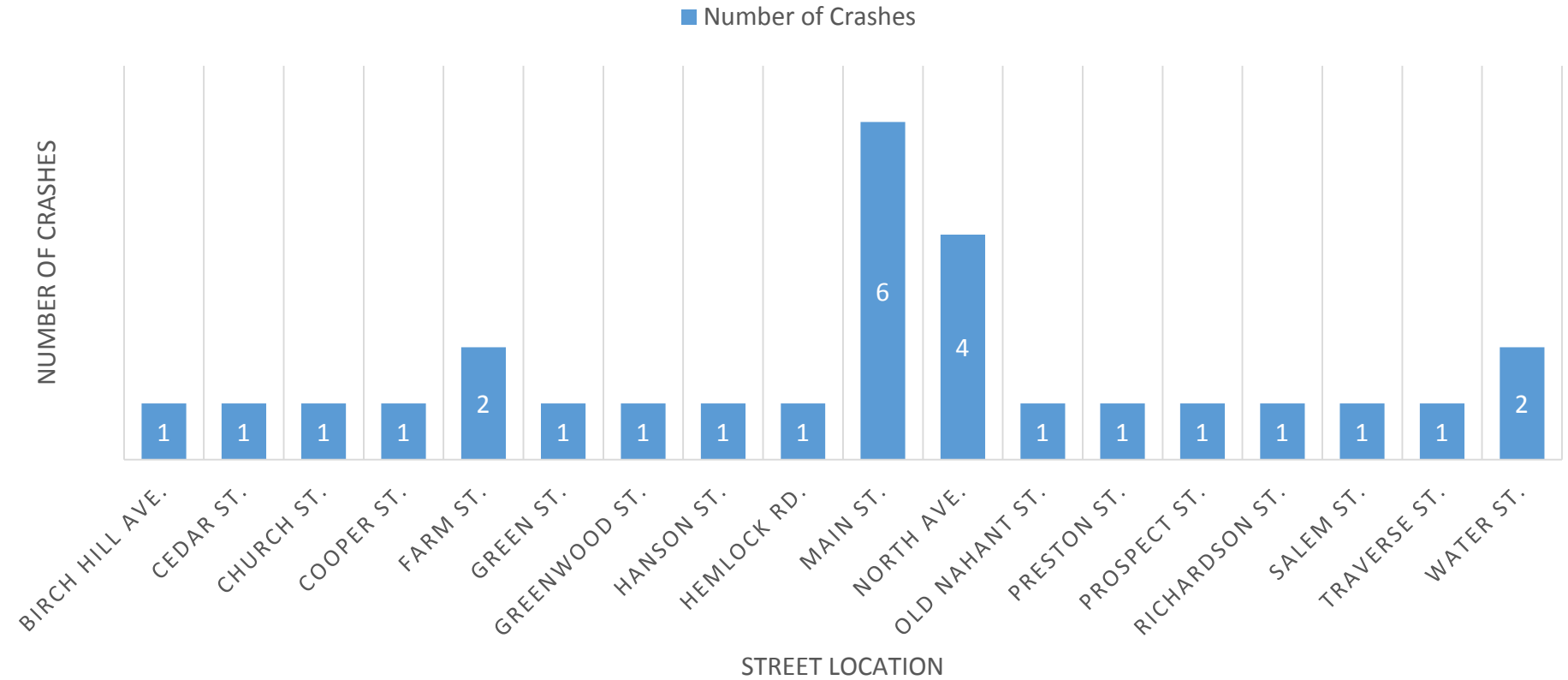
Crash Locations:



<u>Street/Location:</u>	<u>Injuries:</u>	<u>Fatalities:</u>	<u>OUI lvd:</u>	<u>Pedestrian:</u>	<u>Bicyclists:</u>	<u># of Accidents:</u>
BIRCH HILL AVE	0	0	0	0	0	1
CEDAR ST	0	0	0	0	0	1
CHURCH ST	1	0	0	0	0	1
COOPER ST	1	0	0	0	0	1
FARM ST	0	0	0	0	0	2
GREEN ST	0	0	0	0	0	1
GREENWOOD ST	0	0	0	0	0	1
HANSON ST	1	0	0	0	0	1
HEMLOCK RD	0	0	0	0	0	1
MAIN ST	2	0	0	0	1	6
NORTH AVE	2	0	0	0	0	4
OLD NAHANT RD	1	0	0	0	0	1
PRESTON ST	0	0	0	0	0	1
PROSPECT ST	0	0	0	0	0	1
RICHARDSON AVE	0	0	0	0	0	1
SALEM ST	1	0	0	0	1	1
TRAVERSE ST	0	0	0	0	0	1
WATER ST	0	0	0	0	0	2
Totals:	9	0	0	0	2	28

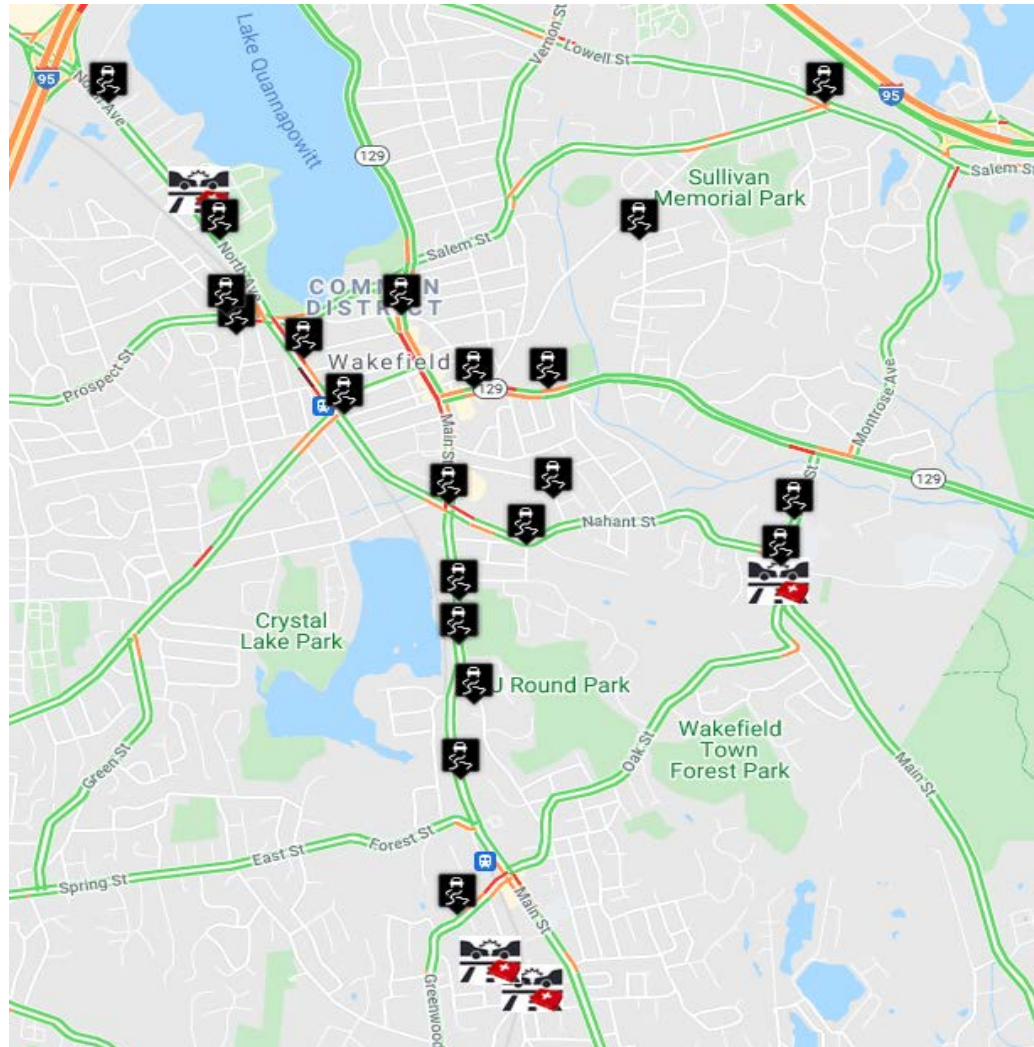


CRASH LOCATION GRAPH:





CRASH LOCATION MAP:





Motor Vehicle Violations:



<u>State Law:</u>	<u>Fine Totals:</u>	<u>Civil:</u>	<u>Warnings:</u>	<u>Arrests:</u>	<u>Criminal App.</u>	<u>Totals:</u>
85 / 15/C	\$ -	0	6	0	0	6
89 / 11	\$ -	0	0	0	1	1
89 / 4A	\$ -	0	2	1	0	3
89 / 8	\$ -	0	5	0	0	5
89 / 9	\$ 255.00	3	57	0	0	60
90 / 10	\$ -	1	2	0	1	4
90 / 11	\$ 40.00	1	1	0	0	2
90 / 13	\$ -	0	4	0	0	4
90 / 13A	\$ -	1	12	0	0	13
90 / 13B/A	\$ -	0	8	0	0	8
90 / 14	\$ -	0	1	0	0	1
90 / 14B	\$ -	0	1	0	0	1
90 / 16	\$ 55.00	1	1	0	0	2
90 / 17	\$ -	0	5	0	0	5
90 / 18	\$ 210.00	2	32	0	1	35
90 / 23	\$ -	0	0	0	2	2
90 / 24	\$ -	0	0	2	1	3
90 / 25	\$ -	0	0	1	0	1
90 / 3	\$ 255.00	1	0	0	0	1
90 / 6	\$ -	0	1	0	0	1
90 / 7	\$ -	0	3	0	0	3
90 / 7AA	\$ 30.00	1	0	0	0	1
90 / 9	\$ -	0	1	0	0	1
Totals:	\$ 845.00	11	142	4	6	163



Citation Statistics:



Citation Statistics April 2021:

Total Citations Issued: 135

Arrest-	2	1.5%
Civil-	7	5.2%
Complaint-	4	3.0%
Warning-	120	88.9%
Void-	2	1.5%
Speed measured by Radar-	39	28.9%

Speed Not Measured-	94	69.6%
Accident Occurred-	1	0.7%
Citation Issued to OWNER-	0	0.00%
Road Divided-	0	0.00%
CDL Licenses-	0	0.00%
Commercial Vehicle-	0	0.00%
Hazardous Materials Involved-	0	0.00%

Average speed (charged)	44MPH
Average speed limit	28MPH
Average MPH over speed limit	16MPH



Citation Map:

