

Wakefield Police Department

est. 1868



Steven A. Skory
Chief of Police



Monthly Report for July 2022

Prepared by Sergeant Jon P. Burnham



Steven A. Skory
Chief of Police

WAKEFIELD POLICE DEPARTMENT OFFICE OF THE CHIEF

One Union Street, Wakefield, Massachusetts, 01880



July 2022 Highlights

On July 5th, Officers responded to a serious motor vehicle crash on Vernon Street in the area of Salem Street. Officers Joe Lyons, Rob Haladay, and Mike Pietrantonio were the first on scene and observed a Toyota Corolla with heavy damage. As they approached the scene they observed two male juveniles outside of the vehicle with injuries and two male juveniles trapped inside. Officers were able to quickly assist the injured as they awaited the Fire Department's "jaws of life" equipment to remove the two people trapped in the vehicle. All individuals were eventually transported to Boston and other area hospitals. All survived after the tremendous efforts of the first officers on scene as well as the work done by the Fire Department and Cataldo Ambulance paramedics.

Later that evening on July 5th, we received a report of a rollover motor vehicle crash on Hopkins Street with a female operator trapped inside. Sergeant Jon Burnham and Officers Rob Pedersen and Russell Carman arrived first to the location. They were able to provide assistance and stabilize the scene while keeping the female calm until additional resources arrived. She was safely removed from the vehicle and transported to the hospital with significant but non-life threatening injuries.

On July 7th, officers were dispatched to a residence for a report of a male party causing a disturbance, running naked around his residence, and making harmful statements. Officers spoke to the mother of the involved who was highly concerned by the behavior of her adult son. We have responded to this location on several occasions and were aware of mental health issues related to this individual. Officers entered an area downstairs where they were able to verbally engage and establish a dialogue. After a short time, he was transported to the hospital without incident.

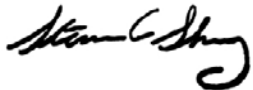
On July 8th, Officer Matt Warren was dispatched to the area of 1315 Main Street for a report of a male who had just damaged a parked motor vehicle and fled into Melrose. After arriving on scene, Officer Warren spoke with the reporting party who advised that a male on a bicycle had just thrown a rock through the back window of a car. There was no reason given for this act and the individual was not known to anyone in the area. He was described as approximately 60 years old with a beard wearing gray pants, a gray shirt, and a red hat. Officer Warren was able to gather security footage and begin an investigation. Several days later he was able to make a positive identification of a male party out of Boston who was charged with the vandalism.

On July 10th, we received a report of two motor vehicles that were broken into during the overnight hours on Lafayette Street. Several items were stolen including cell phones and a wallet containing credit cards. Detectives were able to gather video footage from locations where the credit cards were used as well as video surveillance from other areas that provided clear images of the subject. Detective Silva was also able to locate one of the stolen cell phones that had been discarded in a trash barrel of a local business. He

then distributed the images to local law enforcement agencies. Shortly thereafter the suspect was identified as a resident of Dedham. He is facing multiple charges out of Malden District Court.

The annual 4th of July Parade and Fireworks were back this year and we thank all of our officers who once again represented the Town well while providing a peaceful day and evening for all involved. Several out-of-town agencies also provided additional officers to help fill the necessary vehicle and pedestrian traffic locations. This is a large-scale event that requires a tremendous amount of planning. Lieutenant Joe Anderson deserves recognition for many hours of coordination to help ensure a successful operation.

Respectfully Yours,

A handwritten signature in black ink, appearing to read "Steven A. Skory". The signature is fluid and cursive, with a large, stylized "S" at the beginning and a long, sweeping underline.

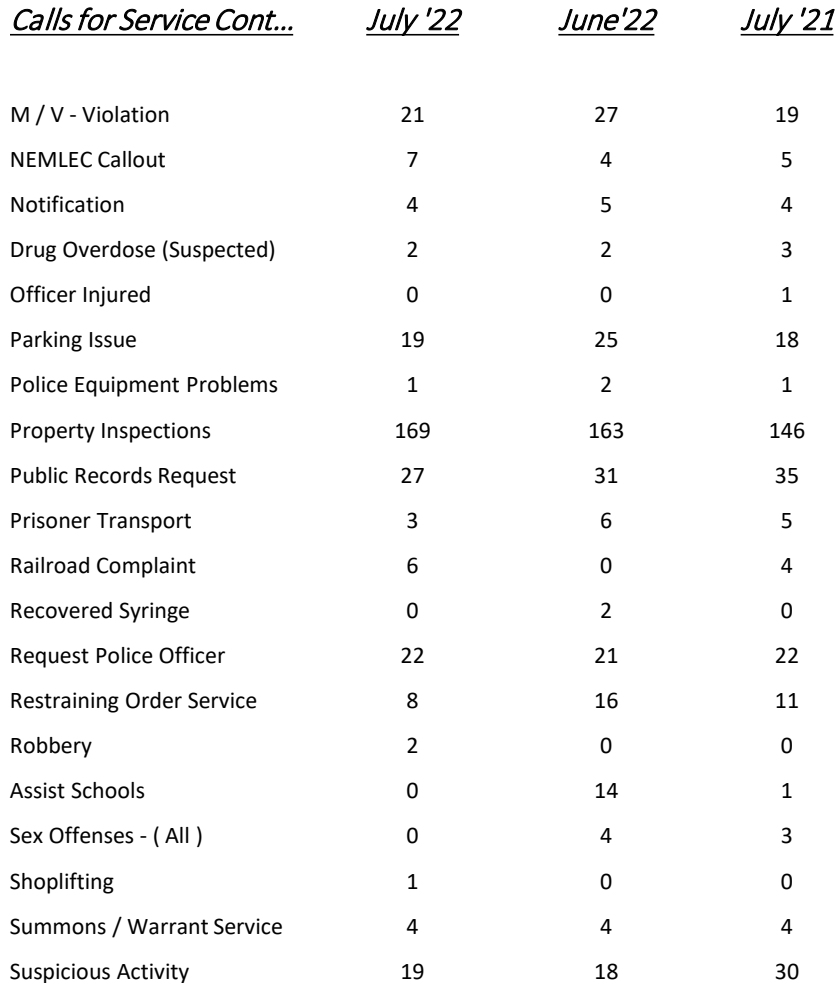
Steven A. Skory
Chief of Police



Calls for Service



<u>Call Reason:</u>	<u>July '22</u>	<u>July '21</u>	<u>July '21</u>				
				Escort / Transport	1	3	9
				Fire - Auto / Bldg. / Other	11	15	9
911 Abandoned/Hang-up/Accident	54	42	67	Fireworks Complaint	12	2	13
Abuse - Child- Elder- Disabled	0	1	1	Family Services Follow-Up	8	8	0
Alcohol / Liquor Law Violation	2	0	0	Gas / Light Department Call	2	4	4
Alarm - Fire	9	8	9	Gun Shots	0	0	2
Alarm - Burg / Hold Up / B & E	44	61	70	Harassment/Threats/Phone/All	11	9	4
Animal Calls	27	37	20	HazMat Incident	1	0	0
Arrest	0	0	1	Protection Order Violation	0	2	1
Assault	1	7	4	Internal Report	0	1	1
Assist Citizen	6	7	7	Intelligence	1	1	0
Assist Other Agency	18	17	22	Larceny / Forgery / Fraud	15	20	23
Burglary (Building) / B & E	1	1	1	Lockout - House / M V	8	1	7
Comfort Dog Response	0	1	5	Lost / Found / Safe Keeping	11	14	10
Civil Fingerprinting	4	1	3	Medical Aid	182	178	183
Check On Person / Location	61	77	82	Miscellaneous	2	1	1
Cruiser Inspections	0	0	0	Missing Person / Runaway	7	4	4
CIT Response	25	51	54	Mutual Aid	1	0	0
CORI / RMV Dissemination Log	2	4	6	M / V - Crash	53	48	49
Child Seat Safety	9	12	6	M / V - Abandoned	1	0	1
Debris In Street	4	1	0	M / V - B & E / Larceny From	8	3	0
Details Needed	1	2	1	M / V - Disabled	8	8	9
Detective Investigation	0	0	1	M / V - Repossession	4	3	2
Disturbance	44	43	69	M / V - Recovered Stolen	1	0	0
Domestic Issue	21	32	30	M/V Stop	75	91	44
Directed Patrol	42	58	50	M / V - Theft	3	1	1
D P W Call	2	5	6				



Threats	3	6	2
Traffic Services	0	2	5
Trash Dumping	4	0	0
Trespassing	6	5	6
Trespass Tow	0	0	4
Unwanted Person(s)	4	0	7
Vandalism	14	10	6
Void Citation	2	0	0
Warrant of Apprehension	2	3	3
Wires Down	2	4	2
Warrant Service	2	0	0

<i>Total Calls for Service:</i>	<i>1158</i>	<i>1260</i>	<i>1239</i>
---------------------------------	-------------	-------------	-------------



Offense Listing- M.G.L.

Massachusetts General Law Violations:



State Offenses for July 2022:

Occurrences:

ROBBERY, FIREARM-ARMED & MASKE

2

A&B

2

ASSAULT & BATTERY ON INTIMATE

2

BURGLARY, UNARMED

1

B&E BUILDING NIGHTTIME FOR FELONY

1

LARCENY OVER \$1200

7

LARCENY FROM BUILDING

1

B&E VEHICLE/BOAT NIGHTTIME FOR FELONY

7

B&E FOR MISDEMEANOR

2

B&E VEHICLE/BOAT DAYTIME FOR FELONY

3

REGISTRATION PLATE; TAKE & CAR

1

LARCENY UNDER \$1200

5

MOTOR VEH, LARCENY OF

1

LIQUOR ID CARD/LICENSE, FALSE

1

CREDIT CARD FRAUD UNDER \$1200

2

CREDIT CARD, RECEIVE LOST

1

IDENTITY FRAUD

2

TAGGING PROPERTY

1

VANDALIZE PROPERTY c266 §126A

6

MOTOR VEH, MALICIOUS DAMAGE TO

1

OUI-LIQUOR OR .08%

2

LIQUOR, PERSON UNDER 21 PROCURE

1

LIQUOR, PERSON UNDER 21 POSSES

1

ALCOHOL IN MV, POSSESS OPEN CONTAINER

1

PROTECTIVE CUSTODY FOR DRUGS

1

WARRANT OF APPREHENSION

1

ABUSE PREVENTION ORDER, VIOLATE

1

LARCENY UNDER \$1200

1

WARRANT ARREST

6

ANIMAL, CRUELTY TO

1

RECEIVE STOLEN PROPERTY -\$1200

3

UNLICENSED OPERATION OF MV

3

INSPECTION/STICKER, NO

1

LICENSE SUSPENDED, OP MV WITH

4

REGISTRATION REVOKED, OP MV WITH

2

LEAVE SCENE OF A COLLISION

1

LEAVE SCENE OF PROPERTY DAMAGE

3

NEGLIGENT OPERATION

1

OPERATING TO ENDANGER

1

UNINSURED MOTOR VEHICLE

3

CIVIL MV CHARGES LISTED ON COMPLAINT

1

Total Number of State Offenses:

88



Offenses (IBR) By Month



Incident Based Reporting for July '22

of Incidents:

Robbery	2
Simple Assault	3
Burglary / Breaking And Entering	3
Theft From Building	1
Theft From Motor Vehicle	10
Theft Of Motor Vehicle Parts	1
All Other Larceny	7
Motor Vehicle Theft	1
False Pretenses / Swindle / Coerce	5
Impersonation	2
Wire Fraud	2
Destruction / Damage / Vandalize	8
Driving Under The Influence	2
Liquor Law Violations	3
All Other Offenses	12
Traffic, Town By-Law Offenses	26

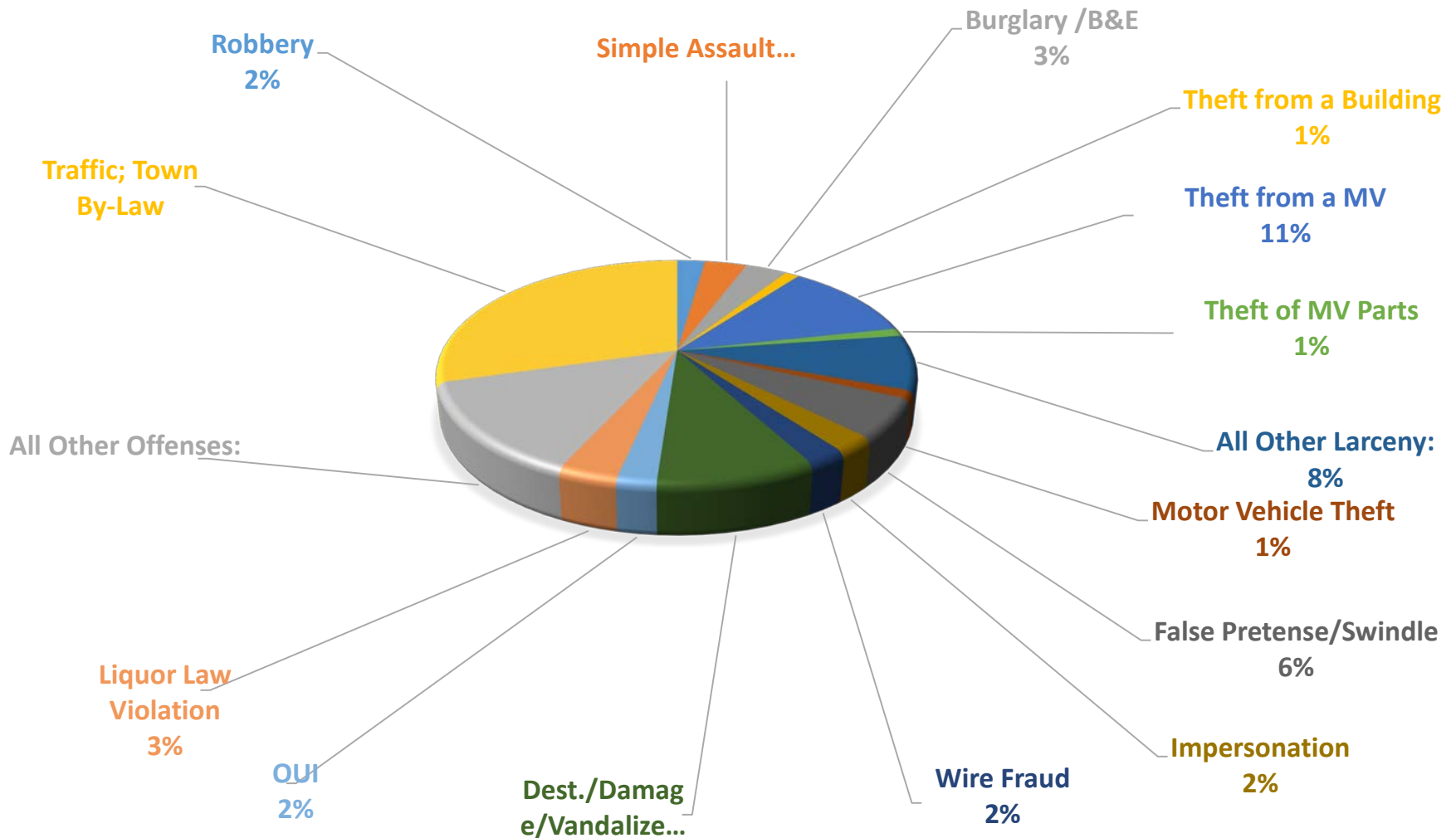
Total Number of Incidents Reported:

88



Incident Based Reporting

I.B.R. FOR JULY 2022





Arrest Totals



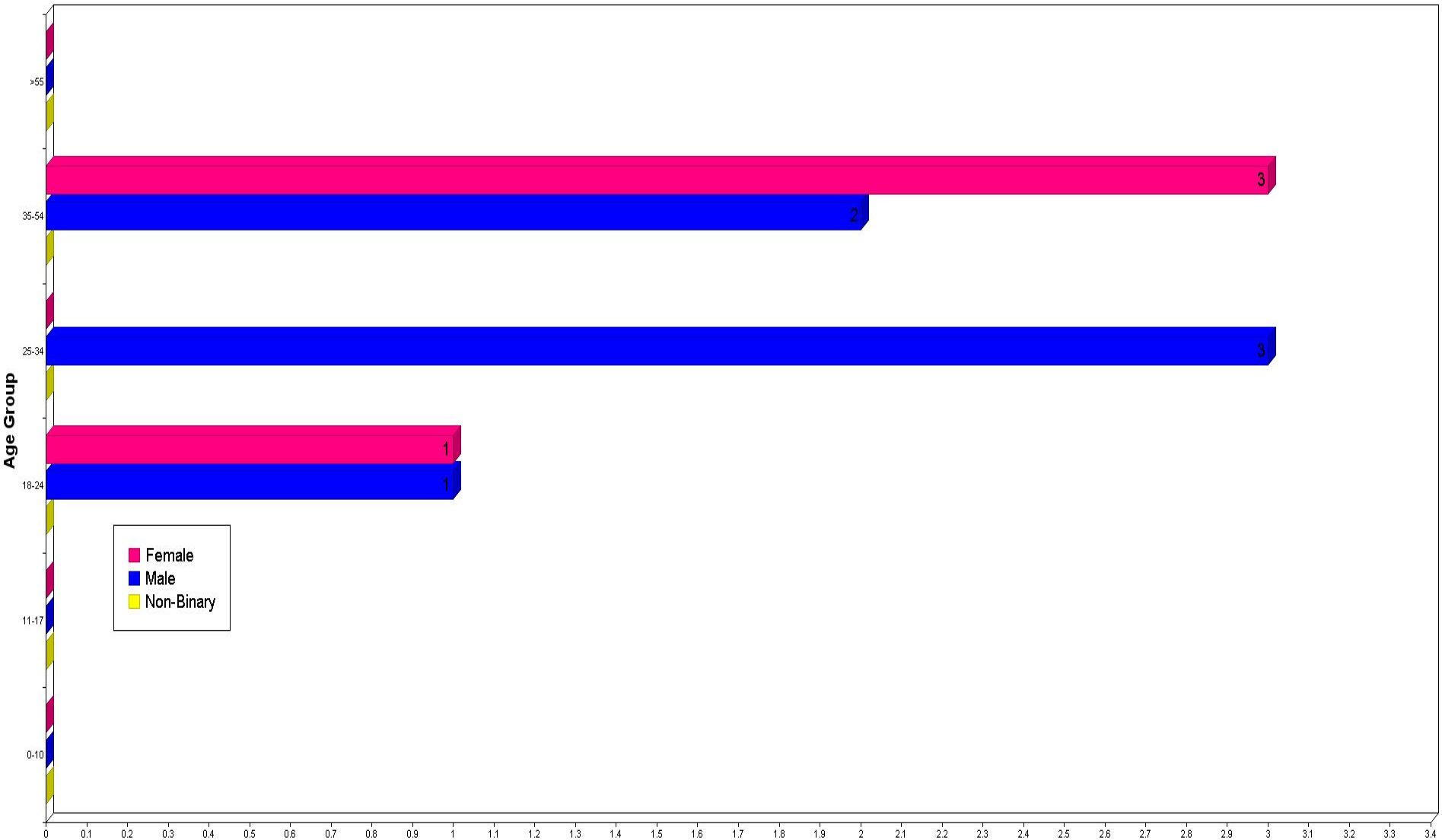
On View Arrests Based on Incident/Warrant by Race, Sex, and Age:

	00-10	11-17	18-24	25-34	35-54	> 55	TOTALS	Hispanic
Asian								
Female	0	0	0	0	0	0	0	0
Male	0	0	0	0	0	0	0	0
Unknown	0	0	0	0	0	0	0	0
Black								
Female	0	0	1	0	0	0	1	0
Male	0	0	0	0	0	0	0	0
Unknown	0	0	0	0	0	0	0	0
American Indian/Alaskan Native								
Female	0	0	0	0	0	0	0	0
Male	0	0	0	0	0	0	0	0
Unknown	0	0	0	0	0	0	0	0
Native Hawaiian Or Other Pacific Islander								
Female	0	0	0	0	0	0	0	0
Male	0	0	0	0	0	0	0	0
Unknown	0	0	0	0	0	0	0	0
Unknown								
Female	0	0	0	0	0	0	0	0
Male	0	0	0	0	0	0	0	0
Unknown	0	0	0	0	0	0	0	0
White								
Female	0	0	0	0	3	0	3	0
Male	0	0	1	3	2	0	6	2
Unknown	0	0	0	0	0	0	0	0

Totals:	0	0	2	3	5	0	10	2
----------------	----------	----------	----------	----------	----------	----------	-----------	----------



Arrests On View & Based on Incident/Warrants By Age / Sex





Summons to Court Totals



Summons Arrests by Race, Sex, and Age:

	00-10	11-17	18-24	25-34	35-54	> 55	TOTALS	Hispanic
Asian								
Female	0	0	0	0	0	0	0	0
Male	0	0	0	0	0	0	0	0
Unknown	0	0	0	0	0	0	0	0
Black								
Female	0	0	0	0	0	0	0	0
Male	0	0	0	0	0	0	0	0
Unknown	0	0	0	0	0	0	0	0
American Indian/Alaskan Native								
Female	0	0	0	0	0	0	0	0
Male	0	0	0	0	0	0	0	0
Unknown	0	0	0	0	0	0	0	0
Native Hawaiian Or Other Pacific Islander								
Female	0	0	0	0	0	0	0	0
Male	0	0	0	0	0	0	0	0
Unknown	0	0	0	0	0	0	0	0
Unknown								
Female	0	0	0	0	0	0	0	0
Male	0	0	0	0	0	0	0	0
Unknown	0	0	0	0	0	0	0	0
White								
Female	0	0	1	0	0	1	2	1
Male	0	1	3	2	2	1	9	3
Unknown	0	0	0	0	0	0	0	0

<i>Totals:</i>	<i>0</i>	<i>1</i>	<i>5</i>	<i>2</i>	<i>2</i>	<i>2</i>	<i>12</i>	<i>5</i>
-----------------------	-----------------	-----------------	-----------------	-----------------	-----------------	-----------------	------------------	-----------------



Summons Arrests By Age / Sex





Protective Custody Arrests by Race, Sex, and Age:

	00-10	11-17	18-24	25-34	35-54	> 55	TOTALS	Hispanic
Asian								
Female	0	0	0	0	0	0	0	0
Male	0	0	0	0	0	0	0	0
Unknown	0	0	0	0	0	0	0	0
Black								
Female	0	0	0	0	0	0	0	0
Male	0	0	0	0	0	0	0	0
Unknown	0	0	0	0	0	0	0	0
American Indian/Alaskan Native								
Female	0	0	0	0	0	0	0	0
Male	0	0	0	0	0	0	0	0
Unknown	0	0	0	0	0	0	0	0
Native Hawaiian Or Other Pacific Islander								
Female	0	0	0	0	0	0	0	0
Male	0	0	0	0	0	0	0	0
Unknown	0	0	0	0	0	0	0	0
Unknown								
Female	0	0	0	0	0	0	0	0
Male	0	0	0	0	0	0	0	0
Unknown	0	0	0	0	0	0	0	0
White								
Female	0	0	0	0	0	0	0	0
Male	0	0	0	0	0	0	0	0
Unknown	0	0	0	0	0	0	0	0
Totals:	0	0	0	0	0	0	0	0



Property Loss Value By Property Type:

Property Loss Value by Property Type:

Dollar Amount:

Alcohol	\$	10.00
Automobiles	\$	55,393.00
Bicycles	\$	1,000.00
Clothes/Furs	\$	55.00
Credit/Debit Cards	\$	1,375.00
Drug/Narcotic Equipment	\$	130.00
Money	\$	81,705.00
Office-Type Equipment	\$	20.00
Purses/Handbags/Wallets	\$	100.00
Recreational Vehicles	\$	2,000.00
Structures-Single Occupancy Dwellings	\$	51.00
Structures-Other Commercial/Business	\$	1,500.00
Structures-Storage	\$	100.00
Structures-Other	\$	1,000.00
Tools	\$	50.00
Vehicle Parts/Accessories	\$	1,555.00
Documents/Personal Or Business	\$	10.00
Identity Documents	\$	80.00
Identity-Intangible	\$	11.00
Portable Electronic Communications	\$	4,550.00
Other	\$	1,887.00

Total Monetary Loss:

\$ 152,582.00



Weapons (s) Involved in Offense:

<u>Type of Weapon Used:</u>	<u>Occurrence(s):</u>	<u>Percentage:</u>
Handgun	2	2.30%
Personal Weapons (Hands/Feet/Etc)	3	3.40%
None	83	94.30%
<i>Total Occurrences:</i>	<i>88</i>	<i>100.00%</i>



Crash Locations:



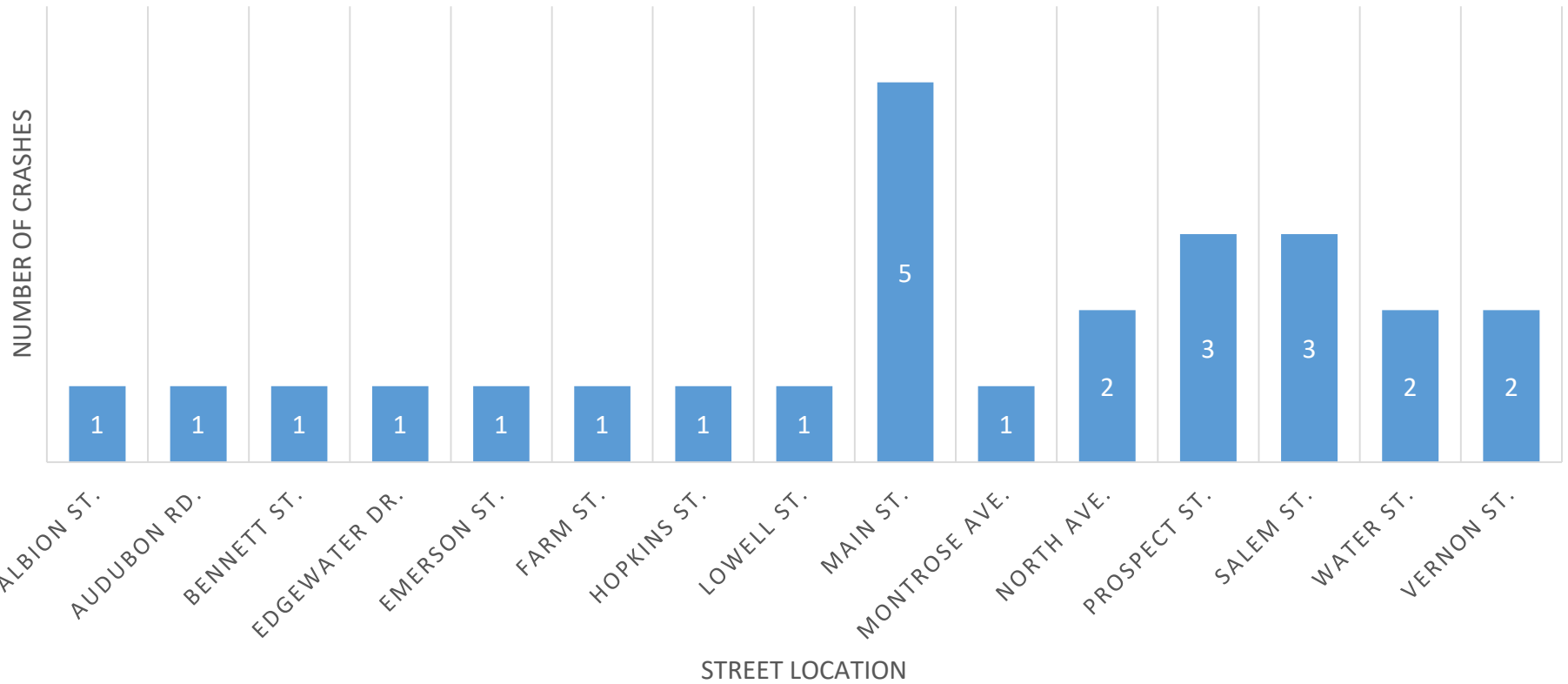
<u>Street/Location:</u>	<u>Injuries:</u>	<u>Fatalities:</u>	<u>OUI Invld.</u>	<u>Pedestrian:</u>	<u>Bicyclists:</u>	<u># of Crashes:</u>
ALBION ST	0	0	0	0	0	1
AUDUBON RD	0	0	1	0	0	1
BENNETT ST	0	0	0	0	0	1
EDGEWATER DR	0	0	0	0	0	1
EMERSON ST	0	0	0	0	0	1
FARM ST	0	0	0	0	0	1
HOPKINS ST	1	0	0	0	0	1
LOWELL ST	0	0	0	0	0	1
MAIN ST	0	0	0	0	0	5
MONTROSE AVE	0	0	0	0	0	1
NORTH AVE	0	1	0	0	0	2
PROSPECT ST	0	0	0	0	0	3
SALEM ST	2	0	0	0	0	3
VERNON ST	5	0	0	0	0	2
WATER ST	1	0	0	0	0	1
Totals:	9	1	1	0	0	25



CRASH LOCATION GRAPH:

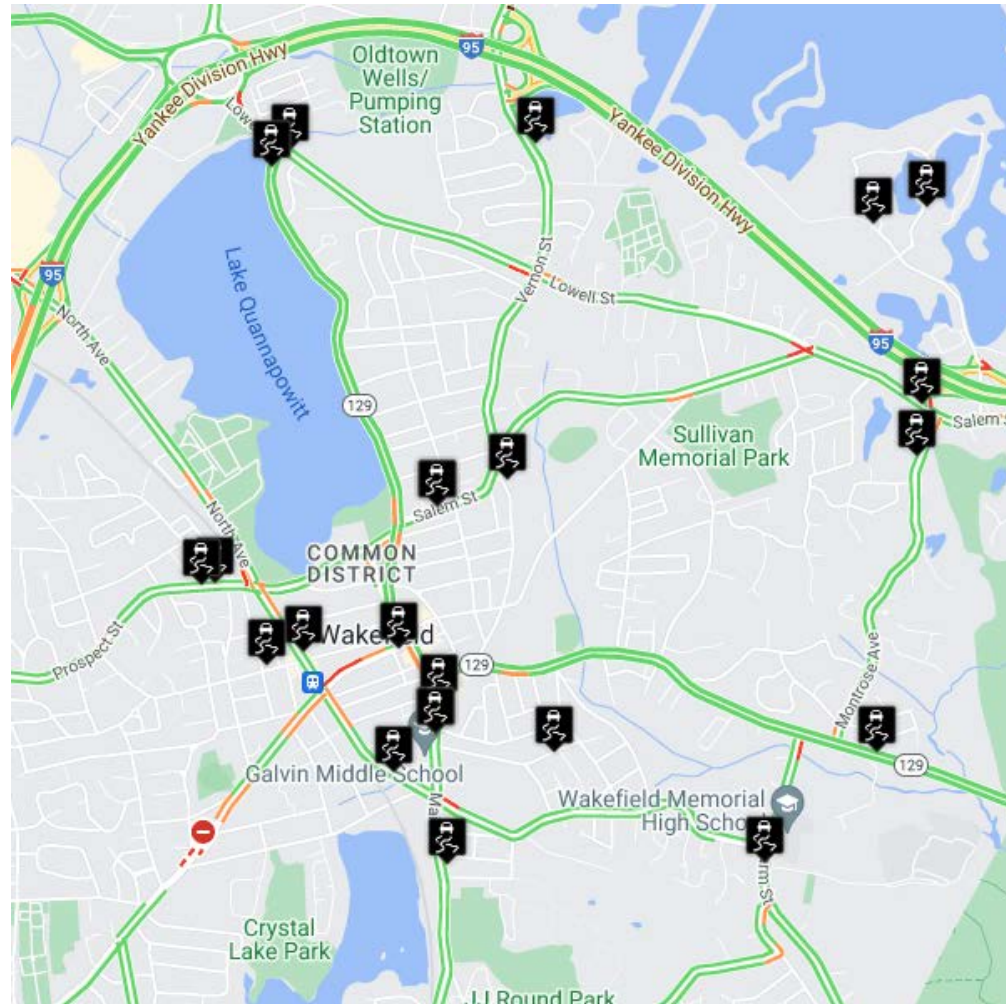
CRASH LOCATIONS

■ Number of Crashes





CRASH LOCATION MAP:





Motor Vehicle Violations:



<u>State Law:</u>	<u>Fine Total:</u>	<u>Civil:</u>	<u>Warning:</u>	<u>Arrest:</u>	<u>Criminal Summons:</u>	<u>Totals:</u>
89 / 11	0.00	0	1	0	0	1
89 / 4B	\$300.00	1	1	0	1	3
89 / 7A	\$105.00	1	0	0	0	1
89 / 8	0.00	0	5	0	0	5
89 / 9	0.00	0	8	0	0	8
90 / 10	0.00	0	1	0	3	4
90 / 13A	\$30.00	1	2	0	0	3
90 / 13B/A	0.00	0	2	0	0	2
90 / 16	\$100.00	1	0	0	0	1
90 / 17	\$365.00	3	4	0	1	8
90 / 18	\$290.00	2	17	0	1	20
90 / 20	0.00	0	5	1	0	6
90 / 23	0.00	0	0	4	2	6
90 / 24	0.00	0	0	2	2	4
90 / 24I	0.00	0	0	0	1	1
90 / 26A	\$40.00	1	0	0	0	1
90 / 34J	0.00	0	0	3	0	3
90 / 6	\$40.00	1	1	0	0	2
90 / 7	\$40.00	1	1	0	0	2
90 / 8	0.00	0	0	0	1	1
90 / 9	0.00	0	0	1	0	1
90 / 9A	0.00	0	1	0	0	1
90 / 9D	0.00	0	1	0	0	1
<i>Totals:</i>	<i>\$1,310.00</i>	<i>12</i>	<i>50</i>	<i>11</i>	<i>12</i>	<i>85</i>



Citation Statistics:



Citation Statistics July 2022:

Total Citations Issued: 65

Arrest-	6
Civil-	7
Complaint-	7
Warning-	43
Void-	2
Speed measured by Radar-	26
Speed Measured by Clock-	1
Speed Not Measured-	36
Accident Occurred-	8
Citation Issued to OWNER-	1
Road Divided-	0
CDL Licenses-	0
Commercial Vehicle-	0
Hazardous Materials Involved-	0
Average speed (charged)	47MPH
Average speed limit	29MPH
Average MPH over speed limit	18MPH



Citation Map:

