

Wakefield Police Department

est. 1868



Steven A. Skory
Chief of Police



Monthly Report for February 2022

Prepared by Sergeant Jon P. Burnham



Steven A. Skory
Chief of Police

WAKEFIELD POLICE DEPARTMENT OFFICE OF THE CHIEF

One Union Street, Wakefield, Massachusetts, 01880



February 2022 Highlights

On February 3rd, we received a report of a fifteen-year-old female that had run away from home. Officers spoke with the mother who advised that her daughter had left the residence just prior to our arrival following a disagreement between the two. She left out of a first-floor window in an unknown direction. Officers began looking for the juvenile and attempted to reach out to all of her known contacts. They went to multiple businesses that she is known to frequent while also following some leads through some of her friends. After an extensive effort, Officers were able to locate her at a residence in Wakefield and she was reunited with her mother without incident.

On February 7th, officers responded to a residence for a 19-year-old male experiencing a psychotic episode. They approached the residence and spoke with the mother who greeted them at the front door. Officers could immediately hear yelling and screaming coming from the interior of the home. The mother advised Officers her son was in possession of an ice scraper and there should be concern for everyone's safety. Officers entered and attempted to de-escalate the situation. The male subject was yelling as they attempted to calm him down. His behavior fluctuated from calm to volatile throughout their interaction and at times became combative. They were able to escort him into an


ambulance and to the hospital without incident. The son's aggressive behavior continued at the hospital where officers assisted hospital security until the scene was safe for the staff.

On February 11th, Officer Michael Gover was on patrol near the intersection of North Avenue and Quannapowitt Parkway when he observed a white BMW fail to stop for a red light. He followed the vehicle and conducted a stop on North Avenue at the route 128 north on-ramp. He approached the driver's side window and made contact with the male operator. Officer Gover detected an odor of an alcoholic beverage and observed slurred speech. When asked to exit the vehicle for field sobriety testing, the subject was unsteady on his feet. The male operator was eventually arrested and charged with Operating Under the Influence of Liquor.

On February 12th, Officer Shane Pelletier was directing traffic around a crash scene on Main Street when he observed a black sedan approaching his location that was swerving in and out of the marked travel lane. He held his hand up for the vehicle to stop, however it showed no signs of slowing down. He quickly jumped from the roadway to avoid being struck. Officer Pelletier radioed other patrol units and shortly thereafter, Officer Adam Hembrough observed a vehicle matching the description on Greenwood Street. He conducted a stop and Officer Pelletier was able to respond and positively identify the vehicle and female operator. After further investigation, the female operator was taken into custody and charged with Operating Under the Influence of Liquor and Reckless Operation of a Motor Vehicle.

Throughout the month of February, Officer Rando along with our clinician Jennifer and recovery coach Tracy were busy gathering and handing out items to those in need. The winter months are difficult for many and we hope for warmer and brighter days ahead.

Respectfully Yours,

A handwritten signature in black ink, appearing to read "Steven A. Skory". The signature is fluid and cursive, with a large, stylized "S" at the beginning and a long, sweeping underline.

Steven A. Skory
Chief of Police



Calls for Service



<u>Call Reason:</u>	<u>Feb. '22</u>	<u>Jan. '22</u>	<u>Feb. '21</u>
911 Abandoned/Hang-up/Accident	44	56	44
Abuse - Child- Elder- Disabled	0	1	0
Alcohol Compliance Check	1	0	0
Alcohol / Liquor Law Violation	0	0	1
Alarm - Fire	7	5	3
Alarm - Burg / Hold Up / B & E	54	70	52
Animal Calls	8	11	9
Arrest	1	0	0
Assault	4	2	0
Assist Citizen	7	11	6
Assist Other Agency	11	10	10
Burglary (Building) / B & E	0	0	1
Comfort Dog Response	0	1	0
Civil Fingerprinting	0	2	2
Check On Person / Location	65	62	57
CIT Response	36	35	38
CORI / RMV Dissemination Log	6	4	9
Child Seat Safety	8	7	8
Debris In Street	0	1	1
Details Needed	2	0	0
Detective Investigation	1	0	2
Disturbance	34	24	30
Domestic Issue	21	25	18

Directed Patrol	10	12	19
D P W Call	15	17	9
Drug Offense	0	1	0
Escort / Transport	3	4	1
Fire - Auto / Bldg. / Other	12	14	8
Fireworks Complaint	0	1	1
Gas / Light Department Call	5	3	7
Harassment/Threats/Phone/All	10	6	11
Protection Order Violation	0	2	0
Internal Report	2	3	0
Intelligence	2	2	2
Larceny / Forgery / Fraud	23	18	27
Lockout - House / M V	6	3	2
Lost / Found / Safe Keeping	6	13	2
Medical Aid	171	183	160
Miscellaneous	0	1	1
Missing Person / Runaway	5	1	3
M / V - Crash	36	39	49
M / V - Crash Police Vehicle	1	0	0
M / V - B & E / Larceny From	3	1	0
M / V - Disabled	20	8	10
M / V - Repossession	5	9	3
M / V - Recovered Stolen	0	0	1
M/V Stop	77	56	101
M / V - Theft	0	2	0



Calls for Service cont...



<u>Calls for Service Cont...</u>	<u>Feb. '22</u>	<u>Jan. '22</u>	<u>Feb. '21</u>
M / V - Violation	13	9	8
NEMLEC Callout	5	2	2
Notification	3	0	4
Drug Overdose (Suspected)	1	1	4
Parking Issue	13	9	23
Police Equipment Problems	0	4	2
Property Inspections	192	163	119
Public Records Request	38	31	20
Prisoner Transport	2	1	3
Railroad Complaint	9	10	5
Request Police Officer	19	15	12
Restraining Order Service	17	6	4
Assist Schools	7	9	1
Sex Offenses - (All)	1	0	2
Snow Related Complaints	1	5	4
Summons / Warrant Service	9	2	1
Suspicious Activity	9	14	14
Threats	3	0	1
Traffic Services	9	5	1
Trespassing	0	1	4
Trespass Tow	4	6	5
Unwanted Person(s)	0	0	1
Vandalism	4	3	3

Void Citation	1	1	0
Warrant of Apprehension	0	2	3
Wires Down	3	0	7
Warrant Service	0	0	3

<i>Total Calls for Service:</i>	1085	1025	964
--	-------------	-------------	------------



Offense Listing- M.G.L.

Massachusetts General Law Violations:



State Offenses for Feb. '22

of Offenses:

RAPE	1
A&B WITH DANGEROUS WEAPON	4
A&B ON +60 / DISABLED	1
ASSAULT & BATTERY ON INTIMATE	7
THREAT TO COMMIT CRIME	1
THREAT TO COMMIT CRIME, TO/WITNESS	1
B&E BUILDING NIGHTTIME FOR FELONY	2
LARCENY FROM BUILDING	1
B&E VEHICLE/BOAT NIGHTTIME FOR	1
LARCENY UNDER \$1200	2
LARCENY OVER \$1200	3
FORGERY OF CHECK	1
LARCENY OVER \$1200 BY FALSE PRETENSE	1
LARCENY UNDER \$1200 BY FALSE PRETENSE	1
LARCENY BY CHECK OVER \$1200	1
CREDIT CARD FRAUD UNDER \$1200	2
ATTEMPTED LARCENY BY SINGLE SCHEME	1
IDENTITY FRAUD	9
LARCENY OVER \$1200	1
UNEMPLOYMENT COMP, FALSE IDENTITY	1
MOTOR VEH, RECEIVE STOLEN	1
VANDALIZE PROPERTY c266 §126A	3
DESTRUCTION OF PROPERTY -§1200	1

CHILD PORNOGRAPHY, POSSESS	1
OUI-LIQUOR OR .08%	3
HARASSMENT, CRIMINAL	1
COMPUTER SYSTEM, UNAUTHORIZED	1
LARCENY OVER \$1200	1
WARRANT ARREST	2
(ARREST ON PC FROM HAVERHILL)	1
YIELD AT INTERSECTION, FAIL	1
LICENSE SUSPENDED, OP MV WITH	2
LEAVE SCENE OF PROPERTY DAMAGE	2
RECKLESS OPERATION OF MOTOR VEHICLE	1
STOP FOR POLICE, FAIL	1

Total Number of State Offenses:

64



Offenses (IBR) By Month



Incident Based Reporting:

of Incidents:

Forcible Rape	1
Aggravated Assault	4
Simple Assault	8
Intimidation	2
Burglary / Breaking And Entering	3
Theft From Motor Vehicle	2
All Other Larceny	2
Motor Vehicle Theft	1
Counterfeiting / Forgery	1
False Pretenses / Swindle / Coerce	6
Impersonation	10
Wire Fraud	1
Identity Theft	1
Stolen Property Offenses	1
Destruction / Damage / Vandalize	4
Pornography / Obscene Material	1
Driving Under The Influence	3
All Other Offenses	6
Traffic, Town By-Law Offenses	7

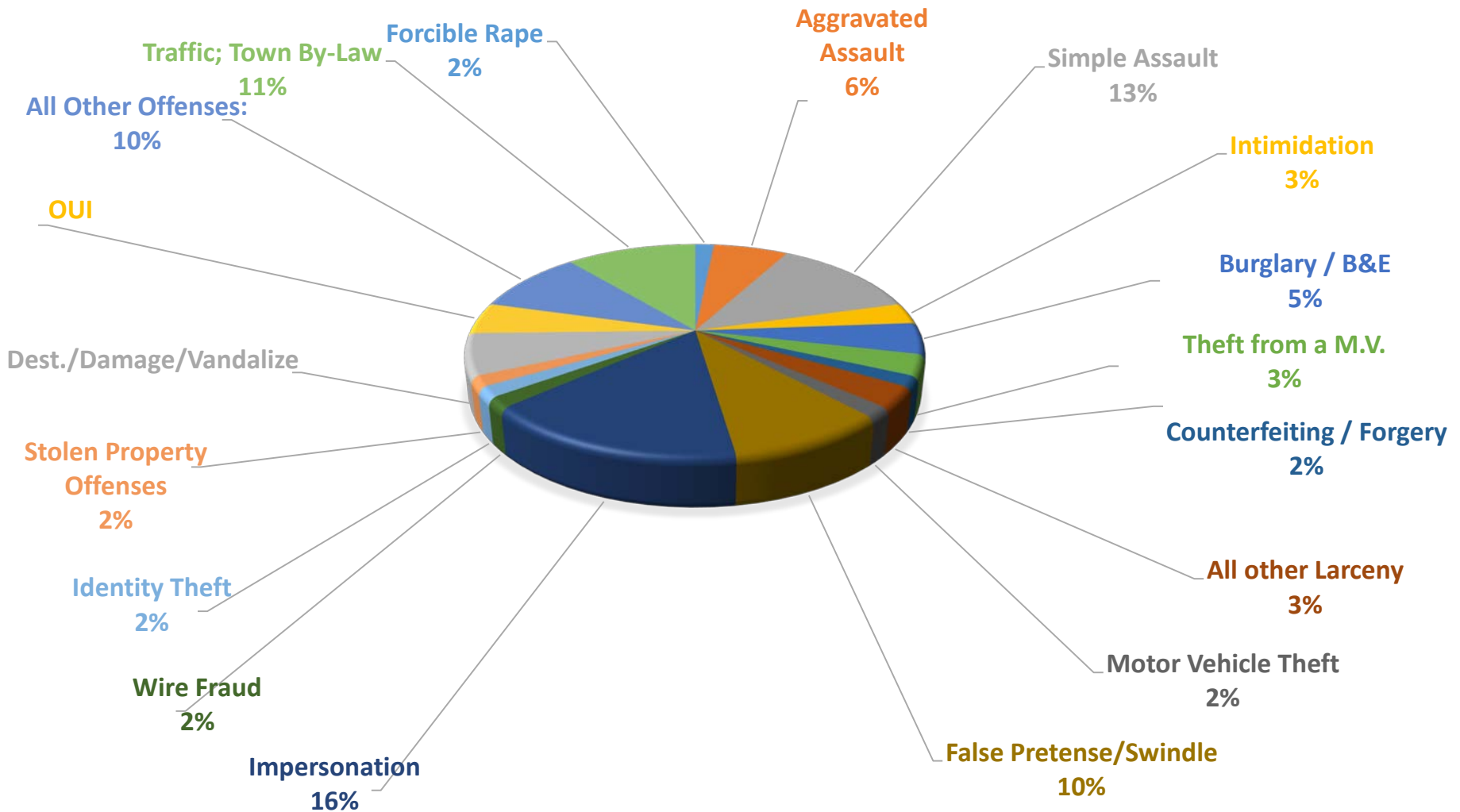
Total Number of Incidents Reported:

64



Incident Based Reporting

I.B.R. FOR FEBRUARY 2022





Arrest Totals



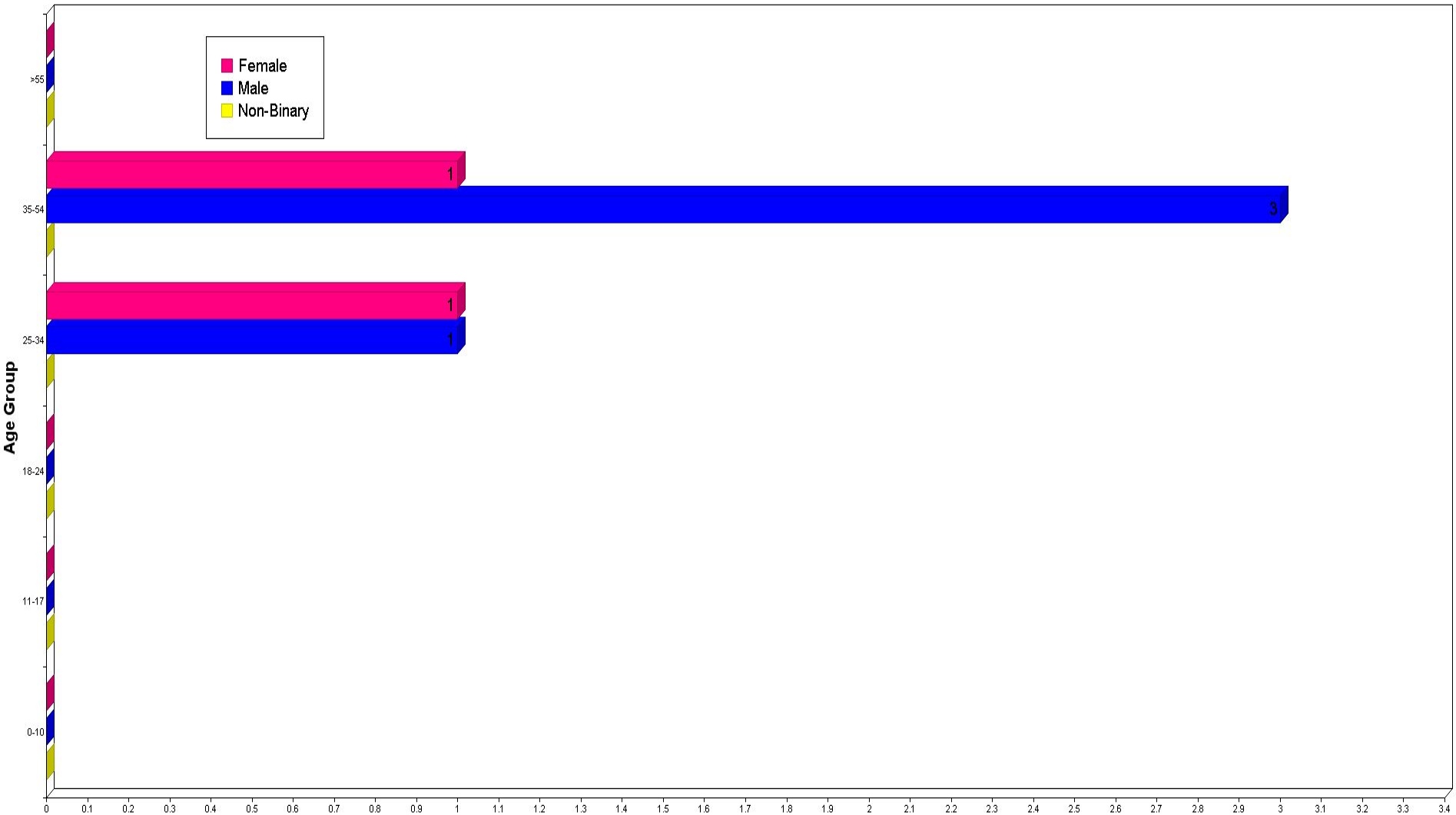
On View Arrests Based on Incident/Warrant by Race, Sex, and Age:

	00-10	11-17	18-24	25-34	35-54	> 55	TOTALS	Hispanic
Asian								
Female	0	0	0	0	0	0	0	0
Male	0	0	0	0	0	0	0	0
Unknown	0	0	0	0	0	0	0	0
Black								
Female	0	0	0	0	0	0	0	0
Male	0	0	0	0	0	0	0	0
Unknown	0	0	0	0	0	0	0	0
American Indian/Alaskan Native								
Female	0	0	0	0	0	0	0	0
Male	0	0	0	0	0	0	0	0
Unknown	0	0	0	0	0	0	0	0
Native Hawaiian Or Other Pacific Islander								
Female	0	0	0	0	0	0	0	0
Male	0	0	0	0	0	0	0	0
Unknown	0	0	0	0	0	0	0	0
Unknown								
Female	0	0	0	0	0	0	0	0
Male	0	0	0	0	0	0	0	0
Unknown	0	0	0	0	0	0	0	0
White								
Female	0	0	0	1	1	0	2	0
Male	0	0	0	1	3	0	4	0
Unknown	0	0	0	0	0	0	0	0

Totals:	0	0	0	2	4	0	6	0
----------------	----------	----------	----------	----------	----------	----------	----------	----------



Arrests On View & Based on Incident/Warrants By Age / Sex





Summons to Court Totals



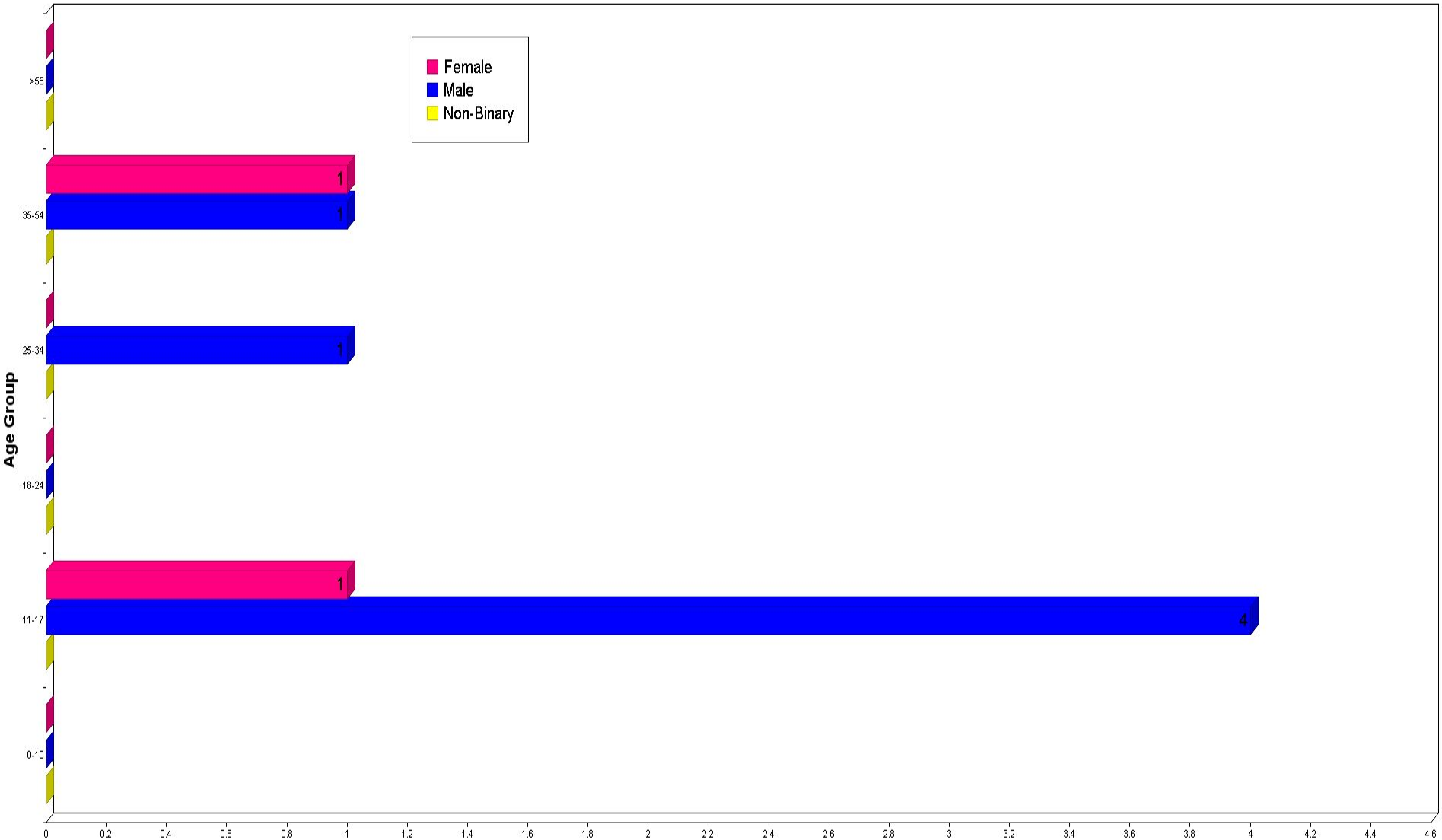
Summons Arrests by Race, Sex, and Age:

	00-10	11-17	18-24	25-34	35-54	> 55	TOTALS	Hispanic
Asian								
Female	0	0	0	0	0	0	0	0
Male	0	0	0	0	0	0	0	0
Unknown	0	0	0	0	0	0	0	0
Black								
Female	0	0	0	0	0	0	0	0
Male	0	1	0	1	0	0	2	0
Unknown	0	0	0	0	0	0	0	0
American Indian/Alaskan Native								
Female	0	0	0	0	0	0	0	0
Male	0	0	0	0	0	0	0	0
Unknown	0	0	0	0	0	0	0	0
Native Hawaiian Or Other Pacific Islander								
Female	0	0	0	0	0	0	0	0
Male	0	0	0	0	0	0	0	0
Unknown	0	0	0	0	0	0	0	0
Unknown								
Female	0	0	0	0	0	0	0	0
Male	0	0	0	0	0	0	0	0
Unknown	0	0	0	0	0	0	0	0
White								
Female	0	1	0	0	1	0	2	0
Male	0	3	0	0	1	0	4	0
Unknown	0	0	0	0	0	0	0	0

<i>Totals:</i>	<i>0</i>	<i>5</i>	<i>0</i>	<i>1</i>	<i>2</i>	<i>0</i>	<i>8</i>	<i>0</i>
-----------------------	-----------------	-----------------	-----------------	-----------------	-----------------	-----------------	-----------------	-----------------



Summons Arrests By Age / Sex





Protective Custody Arrests by Race, Sex, and Age:

	00-10	11-17	18-24	25-34	35-54	> 55	TOTALS	Hispanic
Asian								
Female	0	0	0	0	0	0	0	0
Male	0	0	0	0	0	0	0	0
Unknown	0	0	0	0	0	0	0	0
Black								
Female	0	0	0	0	0	0	0	0
Male	0	0	0	0	0	0	0	0
Unknown	0	0	0	0	0	0	0	0
American Indian/Alaskan Native								
Female	0	0	0	0	0	0	0	0
Male	0	0	0	0	0	0	0	0
Unknown	0	0	0	0	0	0	0	0
Native Hawaiian Or Other Pacific Islander								
Female	0	0	0	0	0	0	0	0
Male	0	0	0	0	0	0	0	0
Unknown	0	0	0	0	0	0	0	0
Unknown								
Female	0	0	0	0	0	0	0	0
Male	0	0	0	0	0	0	0	0
Unknown	0	0	0	0	0	0	0	0
White								
Female	0	0	0	0	0	0	0	0
Male	0	0	0	0	0	0	0	0
Unknown	0	0	0	0	0	0	0	0

<i>Totals:</i>	0	0	0	0	0	0	0	0
----------------	---	---	---	---	---	---	---	---



Property Loss Value By Property Type:

Property Loss Value by Property Type:

Dollar Figure:

Alcohol	\$ 20.00
Automobiles	\$ 71,032.00
Clothes/Furs	\$ 1,290.00
Computer Hardware/Software	\$ 10.00
Credit/Debit Cards	\$ 202.00
Drugs/Narcotics	\$ 20.00
Money	\$ 54,165.00
Office-Type Equipment	\$ 10.00
Purses/Handbags/Wallets	\$ 46,000.00
Recordings-Audio/Visual	\$ 131.00
Structures-Single Occupancy Dwellings	\$ 10.00
Structures-Other Commercial/Business	\$ 20.00
Structures-Public/Community	\$ 100.00
Tools	\$ 2.00
Vehicle Parts/Accessories	\$ 200.00
Identity Documents	\$ 1.00
Identity-Intangible	\$ 6,933.00
Other	\$ 251.00
Weapons-Other(Knives, Swords, Etc)	\$ 150.00

Total Monetary Loss:

\$ 180,547.00



Weapons (s) Involved in Offense:

<u>Type of Weapon Used:</u>	<u>Occurrences:</u>	<u>Percentage:</u>
Firearm (Unspecified)	1	1.60%
Blunt Object	3	4.70%
Personal Weapons (Hands/Feet/Etc)	8	12.50%
None	52	81.30%
Total Number of Offenses:	64	100.00%



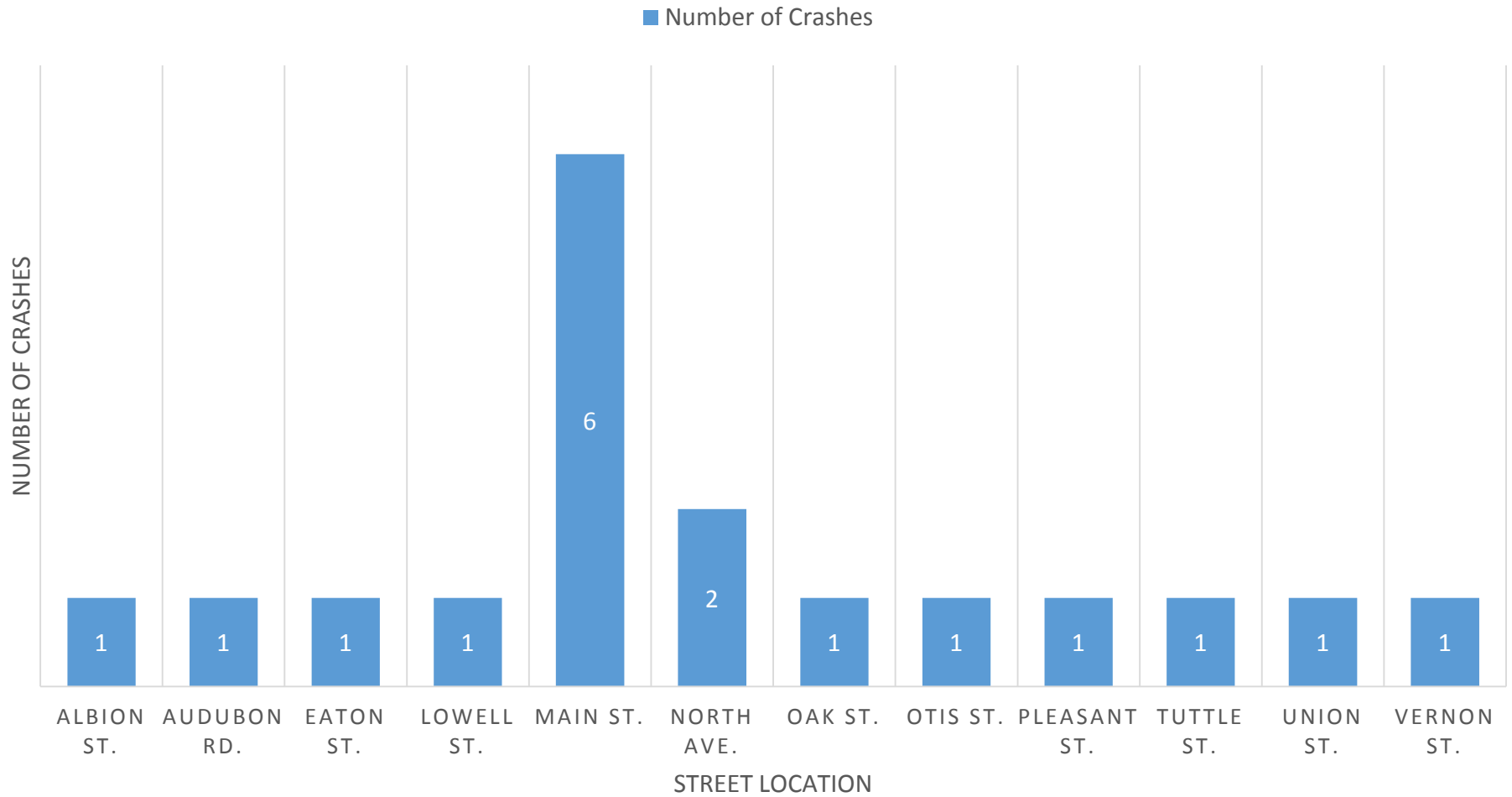
Crash Locations:



<u>Street/location:</u>	<u>Injuries:</u>	<u>Fatalities:</u>	<u>OUI Invld.:</u>	<u>Pedestrian:</u>	<u>Bicyclists:</u>	<u># of Crashes:</u>
ALBION ST	0	0	0	0	0	1
AUDUBON RD	0	0	0	0	0	1
EATON ST	0	0	0	0	0	1
LOWELL ST	0	0	0	0	0	1
MAIN ST	1	0	0	0	0	6
NORTH AVE	0	0	0	0	1	2
OAK ST	0	0	0	0	0	1
OTIS ST	1	0	0	0	0	1
PLEASANT ST	0	0	0	0	0	1
TUTTLE ST	0	0	0	0	0	1
UNION ST	0	0	0	0	0	1
VERNON ST	1	0	0	0	0	1
<i>Totals:</i>	<i>3</i>	<i>0</i>	<i>0</i>	<i>0</i>	<i>1</i>	<i>18</i>

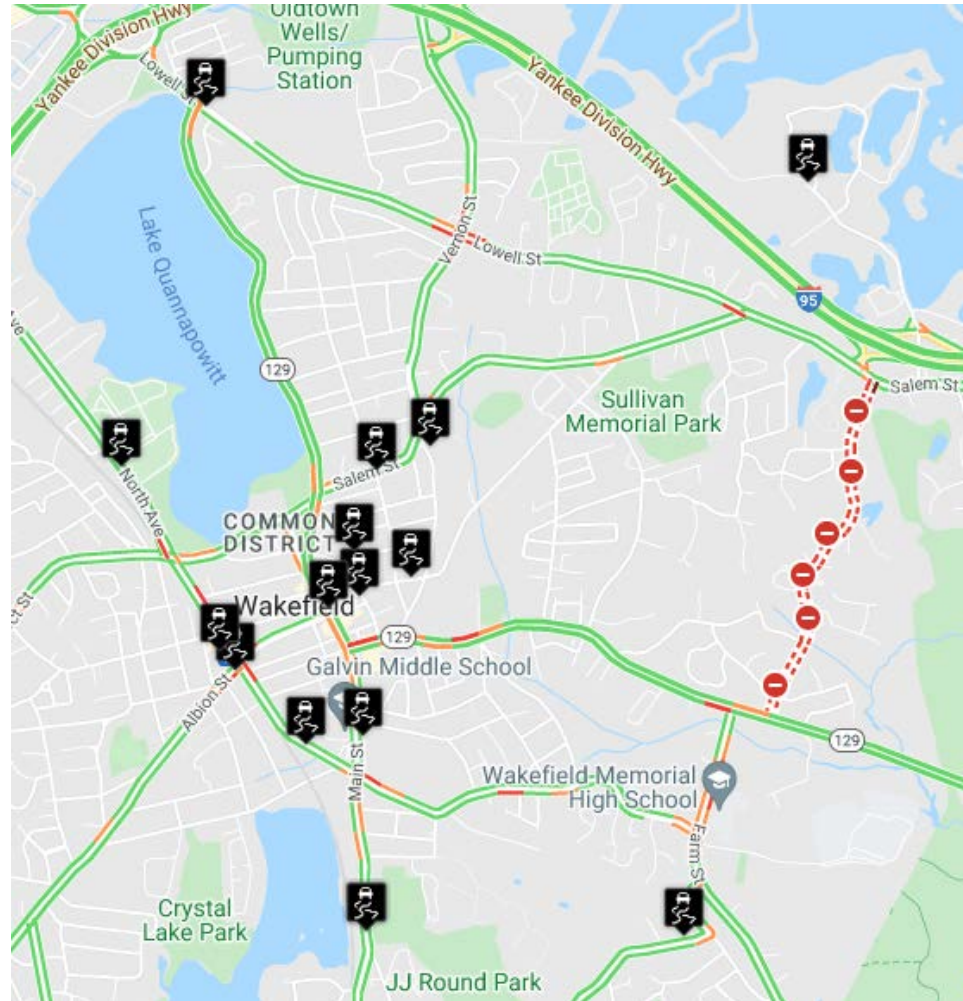


CRASH LOCATION GRAPH:





CRASH LOCATION MAP:





Motor Vehicle Violations:



<u>State Law:</u>	<u>Fine Total:</u>	<u>Civil:</u>	<u>Warnings</u>	<u>Arrests:</u>	<u>Criminal App.</u>	<u>Totals:</u>
540CMR 2.05	\$ -	0	1	0	0	1
540CMR 22.07	\$ 35.00	1	0	0	0	1
89 / 11	\$ -	0	3	0	0	3
89 / 4A	\$ -	0	2	0	0	2
89 / 4B	\$ 105.00	1	1	0	0	2
89 / 7A	\$ -	0	1	0	0	1
89 / 8	\$ -	0	5	0	1	6
89 / 9	\$ 105.00	1	6	0	0	7
90 / 11	\$ -	0	1	0	0	1
90 / 13	\$ -	0	3	0	0	3
90 / 16	\$ 35.00	1	0	0	0	1
90 / 17	\$ 215.00	1	5	0	0	6
90 / 18	\$ -	0	3	0	0	3
90 / 20	\$ -	0	2	0	0	2
90 / 23	\$ -	0	0	0	2	2
90 / 24	\$ -	0	0	4	1	5
90 / 25	\$ -	0	0	1	0	1
90 / 6	\$ 40.00	1	0	0	0	1
90 / 7AA	\$ 60.00	2	0	0	0	2
90 / 9	\$ -	0	3	0	0	3
Totals:	\$ 595.00	8	38	5	4	55



Citation Statistics:



Citation Statistics February 2022:

Total Citations Issued: 45

Arrest-	3	6.7%
Civil-	5	11.1%
Complaint-	2	4.4%
Warning-	35	77.8%
Void-	0	0.0%
Speed measured by Radar-	9	20.0%
Speed Not Measured-	36	80.0%
Accident Occurred-	2	4.4%
Citation Issued to OWNER-	0	0.0%
Road Divided-	0	0.0%
CDL Licenses-	0	0.0%
Commercial Vehicle-	0	0.0%
Hazardous Materials Involved-	0	0.0%
Average speed (charged)	46MPH	
Average speed limit	29MPH	
Average MPH over speed limit	17MPH	



Citation Map:

