

# Wakefield Police Department

est. 1868



Steven A. Skory  
*Chief of Police*



Monthly Report for December 2021

Prepared by Sergeant Jon P. Burnham



*Steven A. Skory*  
*Chief of Police*

## WAKEFIELD POLICE DEPARTMENT OFFICE OF THE CHIEF

One Union Street, Wakefield, Massachusetts, 01880



### **December 2021 Highlights**

On December 1st at approximately 8:30 p.m., the Lynnfield Police Department broadcast to surrounding cities and towns that they were looking for a 2017 Honda Pilot that had been stolen from a parking lot in their town. Officer Alex Jancsy was on Vernon Street at this time when his attention was drawn to a vehicle matching the description parked at the Dolbeare School. He entered the lot and was able to view the license plate which matched the registration given by Lynnfield. He exited his patrol car and approached the vehicle which appeared to be unoccupied. As he got closer he was able to observe one male occupant in the back seat wearing dark clothing. Other officers arrived for backup as Officer Jancsy continued his investigation. The male subject was not able to give plausible answers as to why he was in possession of the vehicle and located on his person were debit cards belonging to the registered owner of the vehicle. The male subject located in the stolen vehicle was taken into custody on a number of criminal charges.

On December 3<sup>rd</sup>, Officer Matt Warren was dispatched to the parking garage at 14 Audubon Road for a report of a stolen moped. Upon arrival, he met with the victim who reported the moped had been parked earlier in the day and was now missing. The moped was soon located in a wooded area behind the parking garage. Officer Warren began looking at video recordings from the management office where he was able to observe a

male party exit a dark-colored Infinity Q50 and approach the moped. He then moves the moped out of the garage. The subject then returns to the vehicle and leaves the area. Officer Warren continued with various leads which led him to a matching vehicle out of Taunton, MA which had been involved in recent incidents in Peabody and Framingham. After a lengthy investigation, a male suspect out of Malden was charged with the attempted larceny of the moped.

On December 17<sup>th</sup>, schools across the country were on high alert after multiple social media postings on TikTok called for some form of violence to occur in schools on this date. In light of the tragic events at Oxford High School in Michigan, many were rightfully concerned about the nature of these messages. We worked closely with our school systems and were able to assure there were no specific threats to our area. We provided additional cruisers at several of our schools during the morning hours as students and staff arrived in the hopes of reducing some of the anxiety.

On December 28<sup>th</sup>, Officer Michael Gover was monitoring traffic on North Avenue in the area of Yale Avenue when his attention was drawn to a black Hyundai sedan that had crossed the double-yellow centerline. Officer Gover moved out from his location and attempted to catch up to the vehicle and conduct a traffic stop. During this time, dispatch received a call for an erratic operator which matched the description of the vehicle Officer Gover was attempting to stop. Fortunately, Officer Gover was able to conduct a stop on North Avenue in the area of Linda Road. The female operator from Salem, NH was arrested and charged with OUI Liquor and Possession of an Open Container of Alcohol.

Our officers had a busy holiday season with multiple drunk driving arrests and disturbances over the weekend. Away from their families, they rose to the occasion as always and we thank them for their sacrifices so our citizens could enjoy a safe and peaceful time.

Respectfully Yours,

A handwritten signature in black ink, appearing to read "Steven A. Skory". The signature is fluid and cursive, with a prominent loop at the end.

Steven A. Skory  
Chief of Police



# Calls for Service



<b><u>Call Reason:</u></b>	<b><u>Dec. '21</u></b>	<b><u>Nov. '21</u></b>	<b><u>Dec. '20</u></b>
----------------------------	------------------------	------------------------	------------------------

911 Abandoned/Hang-up/Accident	45	53	48
Abuse - Child- Elder- Disabled	0	2	0
Alcohol / Liquor Law Violation	1	0	0
Alarm - Fire	7	13	9
Alarm - Burg / Hold Up / B & E	56	56	57
Animal Calls	12	15	10
Arrest	1	1	0
Assault	2	3	2
Assist Citizen	10	6	3
Assist Other Agency	5	16	11
Burglary (Building) / B & E	1	2	0
Comfort Dog Response	2	2	0
Civil Fingerprinting	6	6	7
Check On Person / Location	74	70	38
CIT Response	42	48	38
CORI / RMV Dissemination Log	6	6	15
Child Seat Safety	4	11	6
Debris In Street	2	3	2
Details Needed	1	0	0
Detective Investigation	2	7	6
Disturbance	40	39	40
Domestic Issue	8	24	23
Directed Patrol	7	13	18

D P W Call	5	15	15
Escort / Transport	5	5	0
Fire - Auto / Bldg. / Other	13	5	12
Fireworks Complaint	1	0	3
Gas / Light Department Call	3	4	6
Gun Shots	0	0	1
Harassment/Threats/Phone/ All	9	3	5
HazMat Incident	1	0	0
Internal Report	0	2	1
Intelligence	2	2	1
K9 Response	0	3	0
Larceny / Forgery / Fraud	19	23	55
Lockout - House / M V	3	3	6
Lost / Found / Safe Keeping	9	12	14
Medical Aid	189	136	193
Miscellaneous	0	3	0
Missing Person / Runaway	1	5	2
M / V - Crash	53	57	41
M / V - Abandoned	1	2	0
M / V - Crash Police Vehicle	0	1	0
M / V - B & E / Larceny From	1	1	2
M / V - Disabled	6	8	12
M / V - Repossession	9	1	4
M / V - Recovered Stolen	1	0	0
M/V Stop	74	65	88



# Calls for Service cont...



<u><i>Calls for Service cont...</i></u>	<u><i>Dec. '21</i></u>	<u><i>Nov. '21</i></u>	<u><i>Dec. '20</i></u>
M / V - Theft	3	3	0
M / V - Violation	17	15	12
NEMLEC Callout	5	4	0
Notification	3	1	3
Drug Overdose (Suspected)	3	2	4
Officer Injured	0	1	0
Parking Issue	13	9	22
Police Equipment Problems	1	2	1
Property Inspections	182	171	130
Public Records Request	35	34	18
Prisoner Transport	3	4	2
Railroad Complaint	6	6	3
Recovered Syringe	0	1	1
Request Police Officer	17	20	17
Restraining Order Service	9	11	7
Assist Schools	17	8	2
Sex Offenses - ( All )	1	2	2
Shoplifting	0	1	1
Summons / Warrant Service	0	1	4
Suspicious Activity	15	21	22
Threats	5	1	3
Traffic Services	4	2	2
Trash Dumping	0	0	1
Trespassing	4	6	4
Trespass Tow	1	0	9

Unwanted Person(s)	3	3	2
Vandalism	4	7	5
Void Citation	0	1	1
Warrant of Apprehension	0	2	0
Wires Down	2	6	2
Warrant Service	1	1	0

<b><i>Total Calls for Service:</i></b>	<b><i>1093</i></b>	<b><i>1098</i></b>	<b><i>1077</i></b>
--	--------------------	--------------------	--------------------



# Offense Listing- M.G.L.

Massachusetts General Law Violations:



## State Offenses for Dec. 2021

## # of Offenses:

A&B, PREGNANT VICTIM	1
A&B WITH DANGEROUS WEAPON	1
A&B	5
ASSAULT	1
A&B ON PUBLIC EMPLOYEE	1
TELEPHONE CALLS, ANNOYING	1
THREAT TO COMMIT CRIME	4
B&E MV DAYTIME FOR FELONY	1
LARCENY OVER \$1200	1
Theft From Building	1
LARCENY UNDER \$1200	2
B&E VEHICLE/BOAT DAYTIME FOR FELONY	1
LARCENY FROM PERSON	1
LARCENY OVER \$1200	1
LARCENY UNDER \$1200	1
ATTEMPT TO COMMIT CRIME/LARCENY	1
LARCENY OF MOTOR VEHICLE LICENSE	1
MOTOR VEH, LARCENY OF	1
LARCENY UNDER \$1200 BY FALSE PRETENSE	1
CREDIT CARD, IMPROPER USE OVER	1
IDENTITY FRAUD	3
MOTOR VEH, RECEIVE STOLEN	1

RECEIVE STOLEN PROPERTY -\$1200	1
RECEIVE STOLEN PROPERTY -\$1200	2
Destruction / Damage / Vandalize	1
VANDALIZE PROPERTY c266 §126A	3
DRUG, POSSESS CLASS A	1
OUI-LIQUOR OR .08%	4
PROTECTIVE CUSTODY	1
ALCOHOL IN MV, POSSESS OPEN CONTAINER	1
TRESPASS	2
INDECENT A&B ON PERSON 14 OR OLDER	1
WARRANT ARREST	3
PUBLIC ASSEMBLY, DISTURB c272	1
ATTEMPT TO COMMIT CRIME-B&E	1
THREAT TO COMMIT CRIME	1
MARKED LANES	1
B&E BUILDING NIGHTTIME FOR FEL	1
MARKED LANES	1
UNLICENSED OPERATION OF MV	2
REGISTRATION SUSPENDED, OP MV	1
LEAVE SCENE OF PERSONAL INJURY	1
LEAVE SCENE OF PROPERTY DAMAGE	6

***Total Number of State Offenses:***

***68***



# Offenses (IBR) By Month



## Incident Based Reporting (IBR):

## # of Incidents:

Aggravated Assault	2
Simple Assault	7
Intimidation	5
Burglary / Breaking And Entering	2
Theft From Building	3
Theft From Motor Vehicle	1
All Other Larceny	4
Motor Vehicle Theft	2
False Pretenses / Swindle / Coerce	1
Credit Card / Automatic Teller	1
Impersonation	3
Stolen Property Offenses	4
Destruction / Damage / Vandalize	4
Drug / Narcotic Violations	1
Driving Under The Influence	4
Drunkenness	1
Liquor Law Violations	1
Trespass Of Real Property	2
All Other Offenses	8
Traffic, Town By-Law Offenses	12

***Total Number of Offenses Reported:***

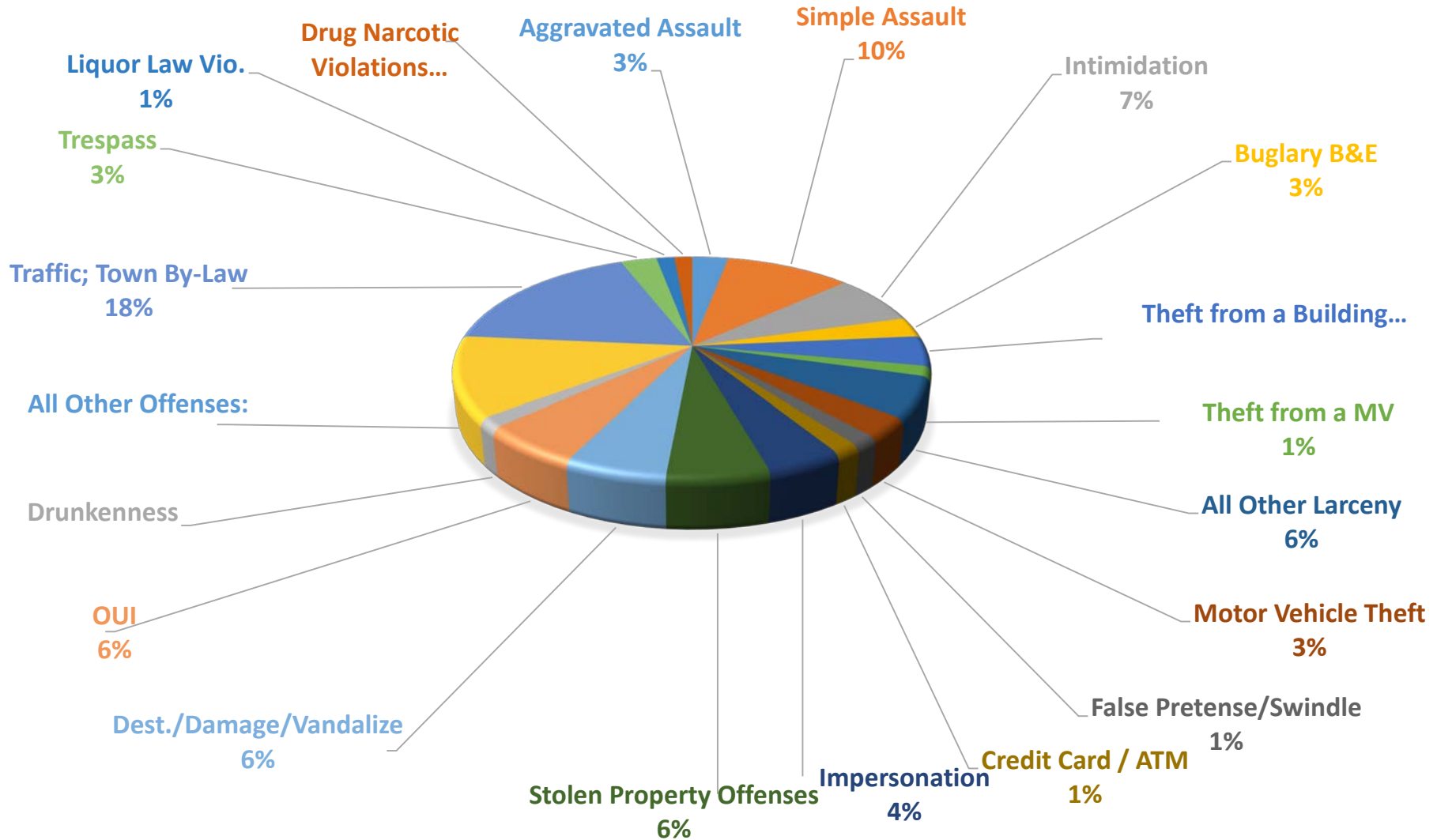
***68***





# Incident Based Reporting

## I.B.R. FOR DECEMBER 2021





# Arrest Totals



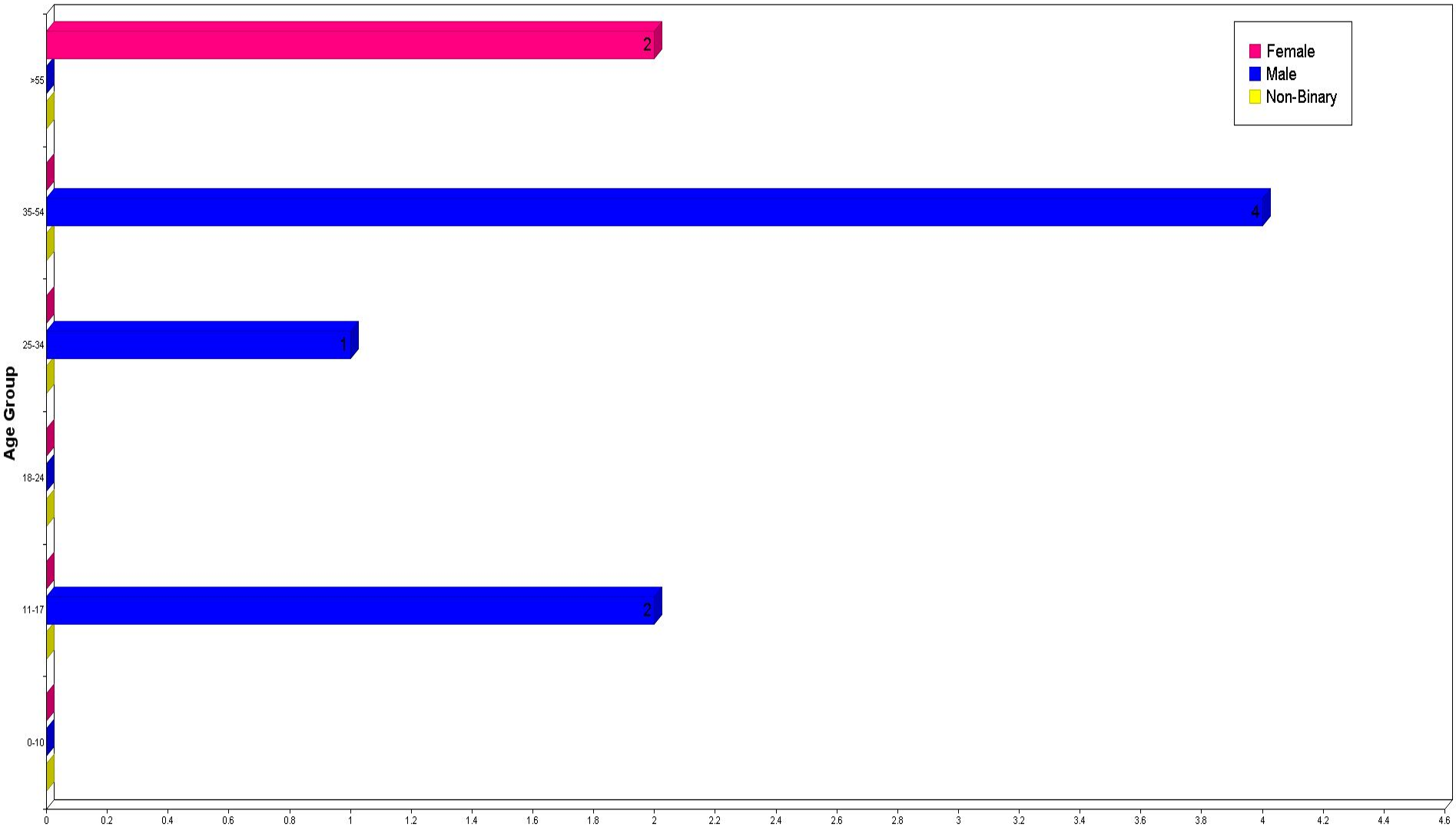
On View Arrests Based on Incident/Warrant by Race, Sex, and Age:

	00-10	11-17	18-24	25-34	35-54	> 55	TOTALS	Hispanic
Asian								
Female	0	0	0	0	0	0	0	0
Male	0	0	0	0	0	0	0	0
Unknown	0	0	0	0	0	0	0	0
Black								
Female	0	0	0	0	0	0	0	0
Male	0	1	0	1	0	0	2	1
Unknown	0	0	0	0	0	0	0	0
American Indian/Alaskan Native								
Female	0	0	0	0	0	0	0	0
Male	0	0	0	0	0	0	0	0
Unknown	0	0	0	0	0	0	0	0
Native Hawaiian Or Other Pacific Islander								
Female	0	0	0	0	0	0	0	0
Male	0	0	0	0	0	0	0	0
Unknown	0	0	0	0	0	0	0	0
Unknown								
Female	0	0	0	0	0	0	0	0
Male	0	0	0	0	0	0	0	0
Unknown	0	0	0	0	0	0	0	0
White								
Female	0	0	0	0	0	2	2	0
Male	0	1	0	0	4	0	5	0
Unknown	0	0	0	0	0	0	0	0

<b>Totals:</b>	<b>0</b>	<b>2</b>	<b>0</b>	<b>1</b>	<b>4</b>	<b>2</b>	<b>9</b>	<b>1</b>
----------------	----------	----------	----------	----------	----------	----------	----------	----------



## Arrests On View & Based on Incident/Warrants By Age / Sex





# Summons to Court Totals



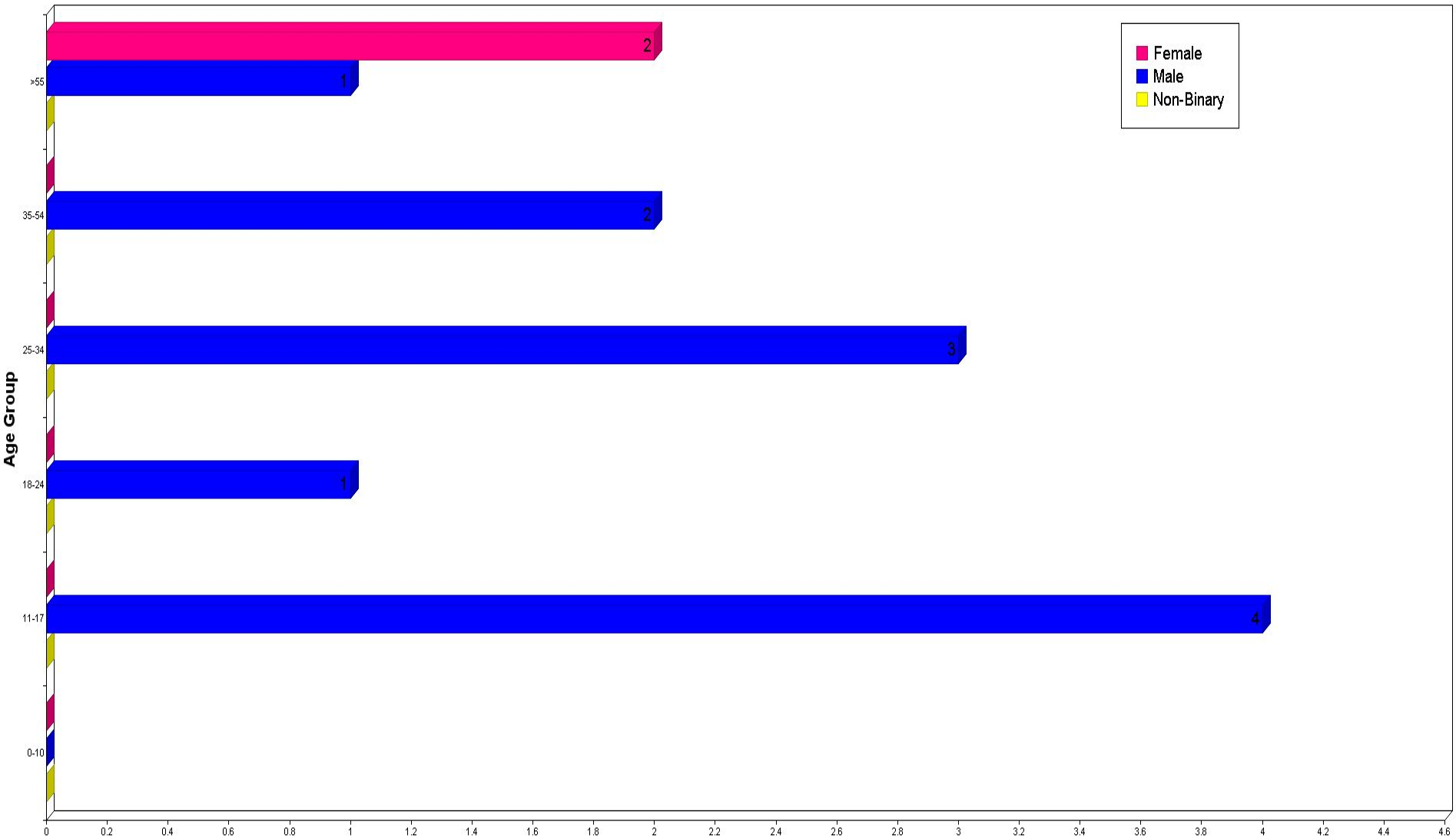
## Summons Arrests by Race, Sex, and Age:

	00-10	11-17	18-24	25-34	35-54	> 55	TOTALS	Hispanic
Asian								
Female	0	0	0	0	0	0	0	0
Male	0	0	0	0	0	0	0	0
Unknown	0	0	0	0	0	0	0	0
Black								
Female	0	0	0	0	0	0	0	0
Male	0	0	0	0	0	0	0	0
Unknown	0	0	0	0	0	0	0	0
American Indian/Alaskan Native								
Female	0	0	0	0	0	0	0	0
Male	0	0	0	0	0	0	0	0
Unknown	0	0	0	0	0	0	0	0
Native Hawaiian Or Other Pacific Islander								
Female	0	0	0	0	0	0	0	0
Male	0	0	0	0	0	0	0	0
Unknown	0	0	0	0	0	0	0	0
Unknown								
Female	0	0	0	0	0	0	0	0
Male	0	0	0	0	0	0	0	0
Unknown	0	0	0	0	0	0	0	0
White								
Female	0	0	0	0	0	2	2	0
Male	0	4	1	3	2	1	11	2
Unknown	0	0	0	0	0	0	0	0

<b><i>Totals:</i></b>	<b><i>0</i></b>	<b><i>4</i></b>	<b><i>1</i></b>	<b><i>3</i></b>	<b><i>2</i></b>	<b><i>3</i></b>	<b><i>13</i></b>	<b><i>2</i></b>
-----------------------	-----------------	-----------------	-----------------	-----------------	-----------------	-----------------	------------------	-----------------



## Summons Arrests By Age / Sex





# P.C. Arrests By Race, Sex and Age

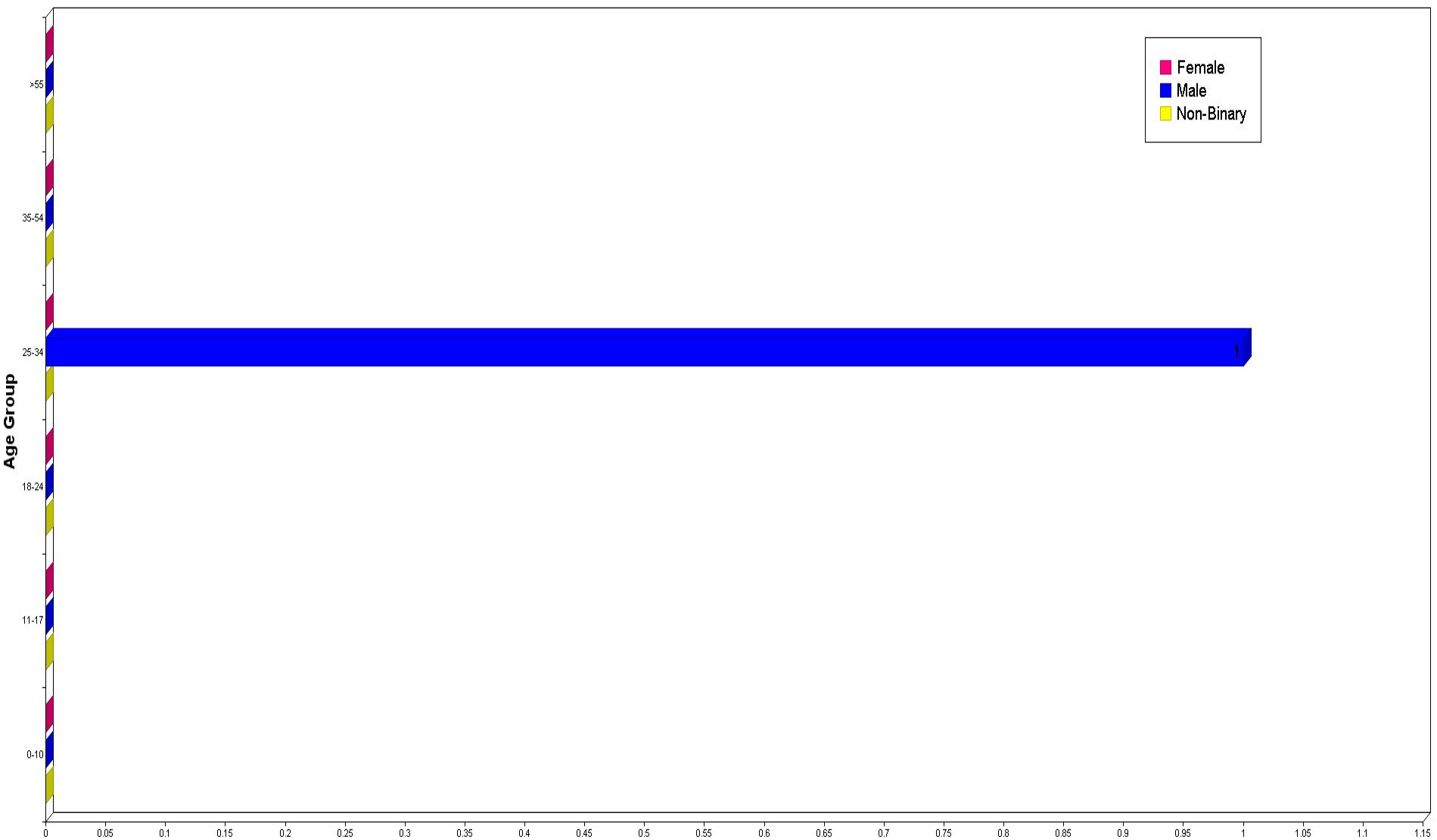
## Protective Custody Arrests by Race, Sex, and Age:

	00-10	11-17	18-24	25-34	35-54	> 55	TOTALS	Hispanic
Asian								
Female	0	0	0	0	0	0	0	0
Male	0	0	0	0	0	0	0	0
Unknown	0	0	0	0	0	0	0	0
Black								
Female	0	0	0	0	0	0	0	0
Male	0	0	0	0	0	0	0	0
Unknown	0	0	0	0	0	0	0	0
American Indian/Alaskan Native								
Female	0	0	0	0	0	0	0	0
Male	0	0	0	0	0	0	0	0
Unknown	0	0	0	0	0	0	0	0
Native Hawaiian Or Other Pacific Islander								
Female	0	0	0	0	0	0	0	0
Male	0	0	0	0	0	0	0	0
Unknown	0	0	0	0	0	0	0	0
Unknown								
Female	0	0	0	0	0	0	0	0
Male	0	0	0	0	0	0	0	0
Unknown	0	0	0	0	0	0	0	0
White								
Female	0	0	0	0	0	0	0	0
Male	0	0	0	1	0	0	1	1
Unknown	0	0	0	0	0	0	0	0

<b>Totals:</b>	<b>0</b>	<b>0</b>	<b>0</b>	<b>1</b>	<b>0</b>	<b>0</b>	<b>1</b>	<b>1</b>
----------------	----------	----------	----------	----------	----------	----------	----------	----------



Protective Custody Arrests By Age / Sex





# Property Loss Value By Property Type:

<u>Property Loss Value by Property Type:</u>	<u>Dollar Amount:</u>
Automobiles	\$ 46,142.00
Bicycles	\$ 11.00
Clothes/Furs	\$ 300.00
Credit/Debit Cards	\$ 90.00
Drugs/Narcotics	\$ 10.00
Jewelry/Precious Metals	\$ 5,000.00
Money	\$ 3,512.00
Other Motor Vehicles	\$ 510.00
Purses/Handbags/Wallets	\$ 4,031.00
Recordings-Audio/Visual	\$ 10.00
Structures-Single Occupancy Dwellings	\$ 60.00
Structures-Public/Community	\$ 10.00
Vehicle Parts/Accessories	\$ 2,020.00
Identity Documents	\$ 45.00
Identity-Intangible	\$ 2.00
Recreational/Sports Equipment	\$ 100.00
Other	\$ 6.00
<b><i>Total Monetary Loss:</i></b>	<b><i>\$ 61,859.00</i></b>





## Weapons (s) Involved in Offense:

<u>Type of Weapon Used:</u>	<u>Occurrences:</u>	<u>Percentage:</u>
Personal Weapons (Hands/Feet/Etc)	7	10.30%
Other	2	2.90%
None	59	86.80%
<b>Total Number of Occurrences:</b>	<b>68</b>	<b>100.00%</b>



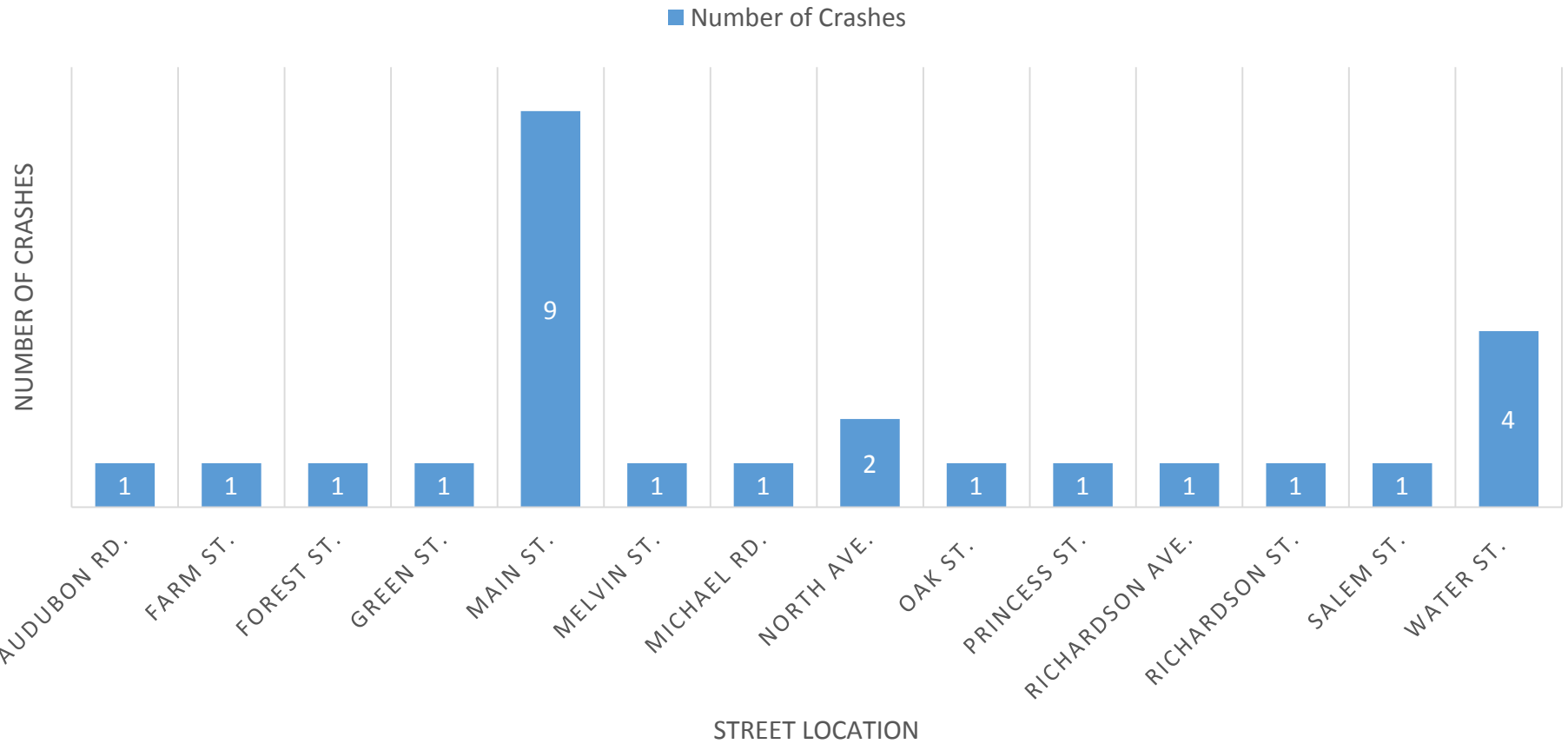
# Crash Locations:



<u>Street / Location:</u>	<u>Injuries:</u>	<u>Fatalities:</u>	<u>OUI INVLD.</u>	<u>Pedestrian:</u>	<u>Bicyclists:</u>	<u># of Crashes:</u>
AUDUBON RD	0	0	0	0	0	1
FARM ST	0	0	0	0	0	1
FOREST ST	0	0	0	0	0	1
GREEN ST	0	0	0	0	0	1
MAIN ST	5	0	0	1	1	9
MELVIN ST	0	0	0	0	0	1
MICHAEL RD	1	0	0	0	0	1
NORTH AVE	1	0	0	0	0	2
OAK ST	0	0	0	0	0	1
PRINCESS ST	0	0	0	0	0	1
RICHARDSON AVE	0	0	0	0	0	1
RICHARDSON ST	0	0	0	0	0	1
SALEM ST	1	0	0	0	0	1
WATER ST	1	0	0	0	0	4
<b>Totals:</b>	<b>9</b>	<b>0</b>	<b>0</b>	<b>1</b>	<b>1</b>	<b>26</b>

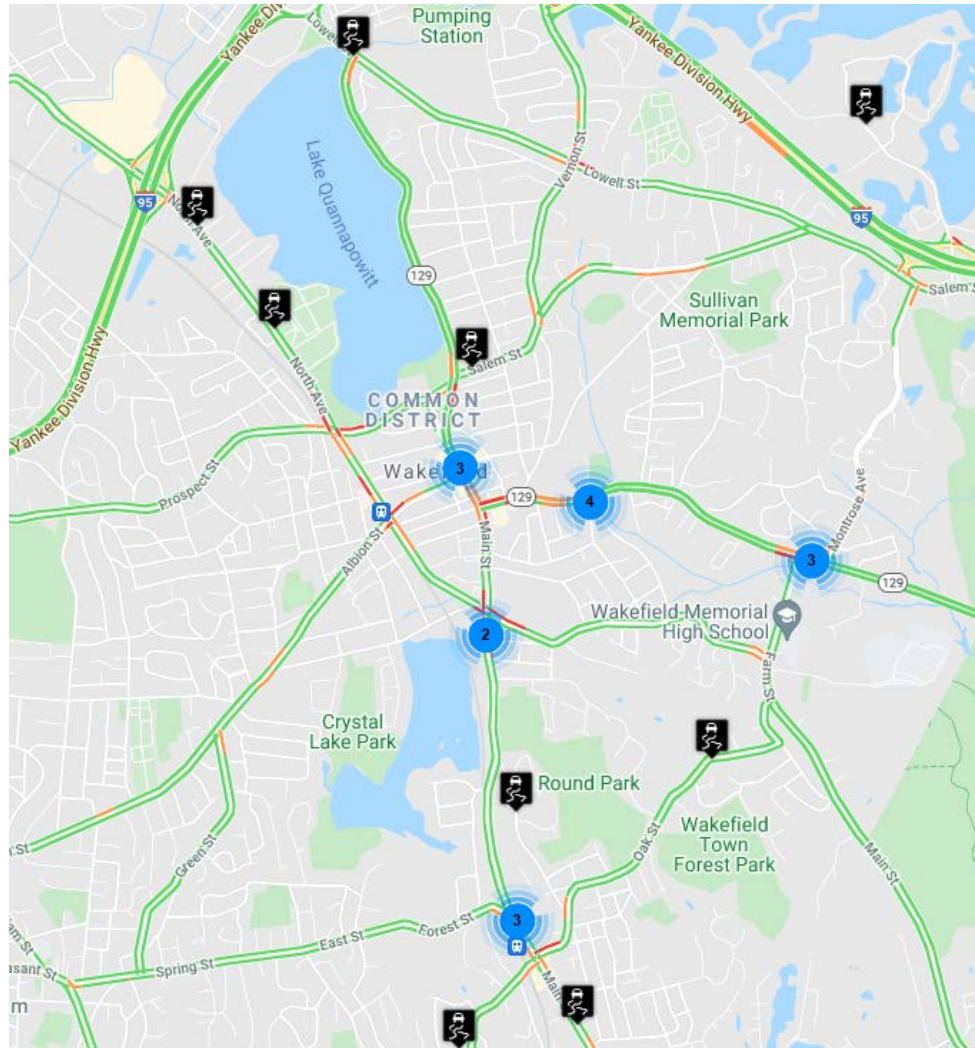


# CRASH LOCATION GRAPH:





# CRASH LOCATION MAP:





# Motor Vehicle Violations:



<u>State law:</u>	<u>Fine Total:</u>	<u>Civil:</u>	<u>Warnings:</u>	<u>Arrests:</u>	<u>Criminal App.</u>	<u>Totals:</u>
89 / 2	\$ -	0	1	0	0	1
89 / 4	\$ -	0	0	1	0	1
89 / 4A	\$ -	0	2	1	0	3
89 / 4B	\$ -	0	2	0	0	2
89 / 8	\$ 105.00	1	6	0	0	7
89 / 9	\$ 205.00	2	64	0	0	66
90 / 10	\$ -	0	1	0	1	2
90 / 11	\$ 40.00	1	0	0	0	1
90 / 13B/A	\$ -	0	1	0	0	1
90 / 17	\$ 225.00	1	8	0	0	9
90 / 18	\$ 895.00	5	19	0	0	24
90 / 20	\$ 55.00	1	5	0	1	7
90 / 23	\$ -	0	0	0	1	1
90 / 24	\$ -	0	0	4	0	4
90 / 24I	\$ -	0	0	1	0	1
90 / 6	\$ 40.00	1	2	0	0	3
90 / 7	\$ -	0	2	0	0	2
90 / 9	\$ -	1	4	0	0	5
90 / 9A	\$ 255.00	1	0	0	0	1
90 / 9D	\$ -	0	1	0	0	1

<b><i>Totals:</i></b>	<b><i>\$ 1,820.00</i></b>	<b><i>14</i></b>	<b><i>118</i></b>	<b><i>7</i></b>	<b><i>3</i></b>	<b><i>142</i></b>
-----------------------	---------------------------	------------------	-------------------	-----------------	-----------------	-------------------



# Citation Statistics:



## Citation Statistics December 2021:

**Total Citations Issued: 127**

Arrest-	4	3.1%
Civil-	10	7.9%
Complaint-	1	0.8%
Warning-	112	88.2%
Void-	0	0.0%
Speed measured by Radar-	33	26.0%

Speed Not Measured-	94	74.0%
Accident Occurred-	3	2.4%
Citation Issued to OWNER-	0	0.0%
Road Divided-	0	0.0%
CDL Licenses-	0	0.0%
Commercial Vehicle-	0	0.0%
Hazardous Materials Involved-	0	0.0%

Average speed (charged)	47MPH
Average speed limit	29MPH
Average MPH over speed limit	17MPH



# Citation Map:

